



TOWN OF WEATHERSFIELD
SELECTBOARD

REGULAR MEETING AGENDA

MONDAY, MAY 15, 2023 AT 6:30PM
MARTIN MEMORIAL HALL
5259 US ROUTE 5, ASCUTNEY, VT 05030

PHONE
(802) 674-2626

FAX
(802) 674-2117

ZOOM MEETING AVAILABLE
CLICK THE MOUNTAIN ON WEBSITE HOMEPAGE OR
PHONE NUMBER: (929) 205 - 6099 | MEETING ID: 542-595-4364 |
NO PARTICIPANT ID: PRESS # MEETING PASSCODE: 8021

1. Call to Order
2. Pledge of Allegiance
3. Comments from SB, TM, and Citizens on Topics not on the Agenda
4. Review Minutes from Previous Meeting: 05-01-2023
5. Large Gathering Permits
 - a. Wellwood Orchards Strawberry Festival – June 24, 2023 10am – 3pm
 - b. Wellwood Orchards Harvest Festival – September 2, 2023 10am-3pm
6. Excavation Bid Award
7. Town Manager Update
8. Transfer FY23 balances to reserves
9. Vote to discontinue Small Business Grants & transfer remaining balance (\$8,000) back to the ARPA fund.
10. Warn Hearing to Discontinue Town Highway #95
11. Selectboard representative to the Schoolboard
 - a. David Fuller
12. Appointments
 - a. Budget Committee (5 Vacancies)
 - b. Conservation Commission (2 Vacancies)
 - c. Energy Coordinator (1 Vacancy)
 - d. Green Up Coordinator (1 Vacancy)
 - e. Lister (1 Vacancy)
 - f. Parks and Recreation (2 Vacancies)
 - g. Veterans Memorial Committee (2 Vacancies)
 - h. Zoning Board of Adjustment (2 Vacancies)
13. Approve Warrant
14. Any other business
15. Adjourn

Select Board
Martin Memorial Hall
5259 Route 5, Ascutney VT
Monday, May 1, 2023
6:30 PM
REGULAR MEETING
Draft Minutes

Select Board Members Present: Michael Todd, David Fuller, Paul Tillman, Kelly O'Brien, Wendy Smith

Select Board Members Absent:

Brandon Gulnick, Town Manager

Others Present:

Olivia Savage	Beth Hit	
Ray Stapleton	Matt Walasewicz (remote)	
Melanie Sheehen	Beth Hitz	
Joseph Bublat (remote)	Maureen (remote)	
John Keniston		

1 Call to Order

Mr. Todd called the meeting to order at 6:32pm.

2 Pledge of Allegiance

Mr. Tillman led the pledge of allegiance.

3 Comments from SB, TM, and Citizens on Topics Not on the Agenda

Mr. Todd reminded everyone about Annual Green-up day on May 6, 2023. Green-up bags are available at the Town Office. Email steve@vermonthill.net for more information.

The Highway Superintendent spoke about road closures on Little Ascutney Road due to flooding between VT Route 106 and Lottery Lane.

4 Review minutes from previous meeting(s): 04/17/2023

Additions/corrections/deletions:

a. None.

Motion: To approve.

Made by: Mr. Tillman **Second:** Ms. Smith

Vote: All in favor

5 Melanie Sheehan: Overdose Awareness

Melanie Sheehan gave a presentation on substance use and reducing stigma. She discussed strategies for the town to have Narcan distribution site in town, harm reduction kits, and for the police to utilize OD Max, which logs locations on overdoses and the days they are happening so an action plan to support that area can be implemented. She left lawn sign, pamphlets, and other additional resources with the Town Manager.

The Select Board discussed barriers to sobriety, drawing the line between helping versus enabling, how location plays a role, strategies and programs that seem helpful such as prevention initiatives, the impact of mental health, progress on current legislation, and EMS burnout. The Select Board concluded that they support efforts that aim to solve the drug crisis in Vermont.

6 Unassigned Drug and Tobacco Paraphernalia Establishments

The Select Board reviewed documents regarding the Weathersfield Select Board Amendment to the Weathersfield Zoning Bylaw Drug and Tobacco Paraphernalia Establishments and how the Select Board at the time did not have the necessary signatures. Section 7.24 states that: “The foregoing amendments shall be effective 21 days after adoption, that is, on March 9, 2016. Dated at Weathersfield, Windsor County, Vermont this 16th day of February, 2016.”

Mr. Fuller pointed out that this was a done deal, effective 21 days after the date it was signed and that a warning to sign it could be done as a correction matter. The Select Board agreed that they didn't want to sign off for the previous Select Board. The Select Board discussed how the state and federal laws regarding some of the items in the Bylaws have changed or not changed since the Bylaw was written and discussed issues surrounding establishments that were not grandfathered in and their proximity to the school. The Select Board agreed that the Planning Commission needs to review the Bylaw.

7. Town Manager Update

a) Roofing Projects

The Town Garage roofing project is scheduled to take place during the week of the 15th of May unless the weather does not cooperate, and in this case, the project will begin during the week of the 22nd of May. Following completion of this project, the West Weathersfield Fire Department roof will be scheduled.

b) Generator Projects

The Martin Memorial Hall Generator project is moving forward on May 31st. The Town has coordinated with Irving and are awaiting an estimate for that part of the work. The Town has a site visit scheduled at the Town Garage and 1879 Schoolhouse on May 9th with

Brookfield Service. The Town is anticipating receiving an estimate to install generators at these buildings prior to the 2nd Select Board meeting in May.

c) **Overhead Doors** – Ascutney Fire Department

A claim was submitted for the overhead doors at the Ascutney Fire Department. This was an expense that was made, and one of the reasons the budget is over expended. A claim was submitted to VLCT and VLCT approved the claim. The doors cost \$4,600 to replace, with a \$1,000 deductible. VLCT sent the Town a check for \$3,600.

d) **West Weathersfield Fire Department Banquet**

The Town Manager attended the West Weathersfield Fire Department Banquet to thank first responders for their service. Several firefighters were recognized for their years of service, including Travis Comp, Jordyn Bagalio, and Dave Picknell for 5 years of service, Ben Waters and Tracy Dauphin for 10 years of service, Mike Wiltshire and Mychael Spaulding for 15 years of service, Josh Dauphin for 20 years of service, and Ray Stapleton for 25 years of service.

The Firefighter of the year award went to Dave Picknell. This award is chosen by the group and reflects the mission statement and core values. The department also recognized Ray Stapleton for his time as Chief and leadership in other roles.

e) **ARPA Update**

The ARPA meeting took place on Wednesday, April 26, 2023, at 6:30pm. The meeting was held at the 1879 Schoolhouse. The Town Manager will be holding another public input meeting in mid-May and will be advertising this again. Any resident in Town that wishes to share an idea on how to best use the remaining funds is welcomed.

The Town Manager will submit a recommendation based on the community input received at the first Select Board meeting in June, and that recommendation will not only include the expenditures for ARPA funds, but also a system to match these funds with state grant programs.

The Select Board inquired about what the public input was thus far and the Town Manger brief the Select Board on those ideas: The Hoisington Field Master Plan and Engineering, a generator for the highway department, a generator for the 1879 schoolhouse, the posts at the Veterans Memorial Park, Martin Memorial Hall drainage, trails, tree maintenance, mapping scenic views, digitalization of Town Clerk's Office, office restructure and contingency.

The Select Board discussed the generators, the cost of generators verses the electricity needs associated with each building, the need of a

study to assess these needs, and the Town emergency management services.

Motion: To allow the Town Manger to install and purchase up to \$2,500 from ARPA funds for a generator for the 1879 Schoolhouse.

Made by: Mr. Fuller **Second:** Mr. Tillman

Vote: All in Favor

Motion: To authorize the Town Manager, the Highway Superintendent and the Chair to move forward with quotes for a generator for the highway garage, with funding to come from ARPA.

Made by: Mr. Fuller **Second:** Mr. Tillman

Vote: All in Favor

8. Town Highway #95

There is a Town highway on private property. It is on some maps but not others but it is in the states system as a class 4 impassable road. See email from the Highway Superintendent regarding the issue:

April 26, 2023

To: Brandon Gulick

I have researched TH #95 as per your request for information.

Currently TH #95 is listed as a class 4 town highway .25 miles in length on the 2019 highway milage map. It is also marked with a U on the map to represent it is impassable/ or untraveled according to the map key.

I have done a site visit and found the road to be unidentifiable from the surrounding fields. I have found no trace of a possible road other than a gap in a stone wall that may represent a lane.

This road starts at its intersection with Cooks Pond Road and proceeds east for .25 miles over parcel span # 705-224-10852 (Keniston). It doesn't connect to a neighboring parcel or appear to be a right of way to any other parcel. The road in its entirety is on the Keniston parcel.

Currently this property is a working farm, and the location of the road is agricultural fields. Mr Keniston has stated that map companies have tried to send vehicles onto his property to get to Divoll Pasture Road. Also, according to Mr Keniston, this road is not mentioned in the deed to his property.

As a class 4 highway per act 64 I am required to inspect it annually. I am also required to repair any erosion if present (in this case no road is present).

To resolve the above-mentioned issues, I recommend the select board discontinue Town Highway #95 as per Vermont Statues Tittle 19 Chapter 7.

This will resolve the issues that Mr. Keniston has with a Town Highway passing onto his property. At the same time also relieves the Town of Weathersfield from the cost of its maintence if needed in the future.

The Select Board concluded that information for the hearing process and other legalities should be collected and ready to discuss for the next Select Board meeting.

9. Martin Memorial Hall Roofing Project

The Martin Memorial Hall roofing project has been completed. There were 2 changes as the project progressed. Premium shingles were not available & 6 pieces of plywood required replacement. The inspector agreed with both the decision to change from premium shingles to pro shingles and agreed that the 6 pieces of plywood required replacement. The cost of Pro Shingles was \$3,000 less than the cost of Premium Shingles. The total cost of plywood replacement was \$450. The net difference is \$2,550.

Motion: To reallocate the \$2,550 left over from the Martin Memorial Hall roofing project back into ARPA funds.

Made by: Mr. Tillman

Second: Ms. Smith

Vote: All in Favor.

10. Town Reappraisal Draft RFP

The Town of Weathersfield is requesting a proposal from qualified, certified reappraisal contactors to work with Weathersfield to complete a town-wide reappraisal for the 2025 Grand List. The most recent town wide reappraisal was done in 2008. The selected contractor will be responsible for a thorough analysis of local real estate market conditions and review of the existing Computer Assisted Mass Appraisal (CAMA) data leading to the development of computer models for estimating the fair market value of all taxable property in Weathersfield.

This RFP is considered advertised on May 2, 2023. Sealed proposals must be received at the Weathersfield Town Office located at 5259 US Route 5, Ascutney, VT 05030 by 11am prevailing time, June 2, 2023. Sealed bids delivered by person, overnight express, currier, or parcel post must be clearly marked "Town of Weathersfield Reappraisal Proposal." Any bids received after this date will not be accepted, even if the proposal is postmarked on the bid due date. Copies of this Request for Proposal may be obtained by calling the Weathersfield Town Office at (802) 674-2626 Ext 2, or by email at weathersfield@weathersfield.org.

This request for proposal is intended to be explanatory, but should any discrepancy appear, or any misunderstanding arise as to the intent of anything contained herewith, the interpretation and decision of the Town of Weathersfield shall be final and binding. Any corrections of errors or omissions in the request for proposal may be made by the Town of Weathersfield when such a correction is necessary for the proper fulfillment of their intention as construed by the Town of Weathersfield.

The Select Board discussed how Town Reappraisals have been done historically and what other towns may be doing for the process. The Select

Board agreed that an RFP should be done to ensure there is enough funding for a reappraisal.

11. Tax Collector Report

On April 17, 2023, the Select Board requested that the Town provide the status of delinquent taxes & agreements. The last Town Report showed that in FY22, the Town had \$290,038.33 in delinquent taxes outstanding on the books. The Town had been working to decrease the delinquencies on the books since FY20, and it takes a couple years for it to fully clear out of reporting. As of April 27, 2023, the Town has \$33,914.49 in delinquent taxes on the FY23 books, which is an 88.3% decrease since the recent annual report that was distributed. The annual report that was distributed contained delinquent taxes between July 1, 2021, and June 30, 2022.

The Town Manager reported that the Town held tax sales in 2020, 2021, and 2022, and between the tax sales that were completed and the agreements that were made per policy, it takes a couple of years for everything to work out, which is why the number still showed a high number of delinquencies in the last report. For example, in 2020, the Town had 134 total delinquencies totaling over \$300K on our books. Currently, there are 31 total delinquencies totaling \$33,914.49. Of these 31 delinquencies, 8 of these have made agreements per policy, and of these 8 agreements, 3 have defaulted. Of the remaining 22 that have not made agreements, the total delinquency is \$6,120, and the average delinquency is \$266.08.

The Town will continue efforts to collect delinquent taxes by policy and law and anticipate holding a tax sale on the 3 properties that have defaulted on their agreements and sending a notice of tax sale on the remaining 22 that have not made an effort to come to an agreement with the Town per policy.

Mr. Fuller and the Town Manager discussed the budget process. Mr. Fuller stated that he would like to find out more about what happened with \$256,123.83 between April 2020 and April 2023 in regards to income as he had not seen this happen historically and had concerns about how it will all level out in the end. It was suggested that a discussion about using a cash system instead of an accrual system might be worthwhile.

12. Appointments

- a. Budget Committee (5 Vacancies)**
- b. Conservation Commission (2 Vacancies)**
- c. Energy Coordinator (1 Vacancy)**
- d. Green Up Coordinator (1 Vacancy)**
- e. Lister (1 Vacancy)**
- f. Deputy Fire Warden**

- g. Green Up Coordinator**
- h. Parks and Recreation (2 Vacancies)**
- i. Veterans Memorial Committee (4 Vacancies)**
 - i.** Allison Roth
 - ii.** Mark Richardson
- j. Zoning Board of Adjustment (2 Vacancies)**

Motion: To appoint Allison Roth and Mark Richardson to the Veterans Memorial Committee.

Made by: Mr. Tillman **Second:** Mr. Fuller

Vote: All in Favor.

13. Warrants

Motion: To approve the warrants for 5/1/2023 as followed:

General Funds	Highway Fund
Operating Expenses \$91,479.04	Operating Expenses \$14,633.93
Payroll \$14,797.65	Payroll \$8,337.92
Solid Waste Management Fund	AP: \$274.17
Operating Expenses \$11,634.11	
Payroll \$1,839.86	Municipal Road Grant \$78.46
Library Operating Expenses \$0.00	ARPA/Roofing Project \$31,314
Payroll \$2,151.34	
Grand Totals:	
Operating Expenses \$149,414.27	
Payroll \$27,035.90	

Made by: Mr. Tillman **Second:** Mr. Fuller

Vote: All in favor

14. Any Other Business

None.

15. Adjourn

Motion: To adjourn the meeting.

Made by: Mr. Fuller **Second:** Ms. Smith

Vote: All in favor

The meeting adjourned at 8:42 PM.

Respectfully submitted,
Nichole Gagnon

WEATHERSFIELD SELECT BOARD

Michael Todd, Chairperson

Paul Tillman, Vice-Chairperson

Wendy Smith, Selector

David Fuller, Selector

Kelly O'Brien, Clerk

TOWN OF WEATHERSFIELD, VERMONT
APPLICATION FOR LARGE GATHERING PERMIT

2023

Applicant: Wellwood Orchards Inc

Mailing Address: 529 Wellwood Orchard Rd

Springfield Vt 05156

Telephone: 802-263-5200

Property Owner: Roy E. Mark / Wellwood Orchard

Mailing Address: same

Date/Time of Event: June 24 10-3pm Number Attending: many

Event Location: Wellwood Orchard

Description of Event: Live music, craft/food vendors during normal business hours "Strawberry Festival"

Will alcohol be served: Yes No

Parking Location: Our parking fields (4)

Traffic Control: Yes, staff parking + directing

Sanitation Facilities: 6 restrooms

Clean-Up Provisions: Our staff

Application No. _____	Date Submitted: _____	Fee Paid: _____
Action by Board of Selectmen: _____	<input type="checkbox"/> Approved <input type="checkbox"/> Denied	Date of Action: _____
Conditions [if Applicable] _____		

Select Board Chairperson: _____		

TOWN OF WEATHERSFIELD, VERMONT
APPLICATION FOR LARGE GATHERING PERMIT

2023

Applicant: Wellwood Orchards Inc

Mailing Address: 529 Wellwood Orchard Rd

Springfield VT 05156

Telephone: 802-263-5200

Property Owner: Roy E. Mark / Wellwood Orchard

Mailing Address: same

Date/Time of Event: Sept 2 10-3pm Number Attending: many

Event Location: Wellwood Orchard

Description of Event: live music, craft / food vendors during normal business hours " Harvest Festival "

Will alcohol be served: Yes No

Parking Location: Our parking fields (4)

Traffic Control: Yes, staff parking + directing

Sanitation Facilities: 6 restrooms

Clean-Up Provisions: Our staff

Application No. _____	Date Submitted: _____	Fee Paid: _____
Action by Board of Selectmen:	<input type="checkbox"/> Approved	<input type="checkbox"/> Denied
Conditions [If Applicable] _____	Date of Action: _____	
Select Board Chairperson: _____		



TOWN OF WEATHERSFIELD

OFFICE OF THE SELECTBOARD/
TOWN MANAGER

5259 US ROUTE 5
ASCUTNEY, VERMONT 05030

Susanne Terrill
Human Resources

Olivia Savage
Principal Clerk

Brandon Gulnick
Town Manager
TEL. (802) 674-2626
Weathersfieldvt.org

May 10, 2023

RE: Excavation Bid Award

Dear Selectors,

On April 17th we advertised an RFB (Request for Bids) for excavation work on Mountain View Road (approximately 1800' of ditch line), including ditching, stone removal, and some tree removal). We recommended a 38,000lb machine that includes a ditching bucket, digging bucket, and thumb attachment. This work needs to be completed by June 30, 2023. (See attachment A – RFB). The Question period extended from April 18th to May 1st, bids were due on May 5th at 11am, and a public bid opening took place on May 5th at 11am.

See Attachment B – Bid Opening. We received 2 bids: DLX is charging \$140 per hour (*See attachment C – DLX Bid*), and TS Property Maintenance is charging \$130 per hour (*See attachment D – TS Property Maintenance Bid*).

Analysis #1 – Analyzing based on hourly rates and number of hours

TS Property Maintenance is charging \$10 less per hour, however, this company also charges a \$130 mobilization fee, whereas DLX does not. Analyzing the information based on cost per hour, number of hours, and mobilization fees, and estimating the job taking 60 hours to complete, the cost difference between TS Property Maintenance and DLX is \$600. After we subtract the \$130 mobilization fee from TS Property Maintenance, this form of analysis demonstrates a \$470 savings.

Company	DLX	TS Prop. Maint.	Difference
<i>Est. Hours</i>	60	60	0
<i>Hourly Rate</i>	140	130	10
<i>Mobilization Fee</i>	0	130	130
<i>Project Cost</i>	8,400	7,930	470

Flaws in Analysis #1

The equipment between the two companies differs. DLX has a 38,000lb machine with a 1.25 cubic yard bucket. TS Property Maintenance has a 31,000lb machine with a .78 cubic yard bucket. This is not factored into analysis #1.

Analysis #2 – Analyzing based on Hourly Rates, Bucket Size, and Estimated CY's

This analysis is based on the project requiring the movement of an estimated 5,000 cubic yards, the size of the buckets moving the material, and the cost associated with each machine per the bids we received.

<i>Company</i>	DLX	TS Property Maint.	Difference
<i>Bucket Size</i>	1.25	0.78	0.47
<i>Buckets P/H (est.)</i>	120.00	120.00	0.00
<i>CY/HR. (est.)</i>	150.00	93.60	56
<i>Est. CY</i>	5000.00	5000.00	0.00
<i># of Hours</i>	33.33	53.42	-20.09
<i>Hourly Rate</i>	140.00	130.00	10.00
<i>Project Cost</i>	\$4,666.67	\$6,944.44	-\$2,277.78

When we analyze the project cost per company based on these factors, it will cost \$4,666.67 for DLX to do the project and \$7,074.44 (with mobilization fees) for TS Property Maintenance to do the project. The total estimated cost difference between TS Property Maintenance & DLX is \$2,407.78, and DLX is the low bidder in this scenario.

Flaws in Analysis #2

We're factoring in the number of cubic yards each machine is moving per hour and estimating that each machine will move 2 buckets per minute/ 120 buckets per hour. This indicates that DLX will get the job done faster with a larger bucket. The flaw in this analysis is that we assume each machine will move 2 full buckets per minute, and we do not factor in the speed of the operator or the speed of the equipment. This analysis also assumes that each bucket will be full every time, and that neither operator will overfill their bucket.

Finance

The Highway Department received a grant from Grants in Aid to do this project. The total award is \$21,780, of which \$19,800 is paid through the grant, and \$1,980 is the Towns match. The \$1,980 is an in-kind match, which includes the Highway Departments work, and the administrations work associated with fulfilling the requirements of the grant.

If you have any questions, please do not hesitate to contact me.

Sincerely,

Brandon Gulnick
Town Manager
Weathersfield, VT

ATTACHMENT A
[RFB]

TOWN OF WEATHERSFIELD REQUEST FOR EXCAVATION BIDS

Project Description

The Town of Weathersfield is requesting sealed bids for excavation work on Mountain View Road (approximately 1,800' of ditch line), including ditching, stone removal, and some tree removal. The recommended equipment is a 38,000lb machine that includes a ditching bucket, digging bucket, and thumb attachment. It is required that this project be completed no later than June 30, 2023.

RFB/Award Timeline

This request for bids is considered advertised on April 17, 2023. The question period will begin on April 18, 2023, and will end on May 1, 2023. Questions can be directed to Ray Stapleton at highway@weathersfield.org. Questions received after this date may not be answered. Bids must be received at the Weathersfield Town Office located at 5259 US Route 5, Ascutney, VT 05030 by 11AM prevailing time, May 5, 2023. Sealed bids delivered by person, overnight express, currier, or parcel post must be clearly marked "Town of Weathersfield Paving Bid." All bids will be opened and read aloud in public at the Weathersfield Town Office located at the abovementioned address on Monday, May 8, 2023, at 11am. We anticipate awarding an excavation contractor shortly thereafter.

Disclaimer

The Town of Weathersfield reserves the right:

- To accept or reject any and all bids in whole or in part and to accept other than the apparent lowest bid price and or total project cost as read:
- To amend, modify, or withdraw this Request for Bids.
- To cancel any and/or all projects prior to the start of construction without prior notification.
- To request submittal of supplemental documents or information from any and all bidders.
- To accept or reject a bidder's request to hold a special pre-bid conference at a time and/or date other than that specified in the Pre-Bid Conference Section of this document based on special conditions and/or mitigating circumstances.

Indemnification & Insurance

- The chosen contractor shall comply with the following requirements
- The contractor agrees to defend and save harmless the Town of Weathersfield, its officers, agents and employees against all claims, demands, payments, suits, actions, recovery, and judgments of every kind and description arising out of the performance of the Agreement, including personal injury or property damage brought or recovered against it by reason of any negligent action or omission of the consultant, its agents, or employees and with

respect to the degree to which the Town is free from negligence on the part of itself, its employees and agents.

- The contractor shall carry Comprehensive Broad Form General Liability Insurance in the amount shown below including protection for bodily injury and property damage.
- The contractor shall also maintain Automobile Liability Insurance providing limits prescribed by the Town and Umbrella or Excess Liability Insurance in the amount shown below. The Workers’ Compensation Insurance shall provide coverage pursuant to V. S. A. Title 21, Section 600 et seq.
- Prior to the commencement of the work, Certificates of Insurance shall be supplied to the Town by the contractor detailing the required coverage. These Certificates shall be issued by a carrier authorized to do business within the State of Vermont.
- The State of Vermont and the Town of Weathersfield shall also be named as an additional insured.
- The contractor shall have and require all sub-consultants to have and maintain insurance coverage and list the Town as an additional insured in accordance with the minimum amounts listed below. Prior to the start of any work, the Town shall be furnished with an insurance certificate as proof that coverage is in place.
 - General Liability-\$1,000,000 per occurrence
 - Product Liability-\$1,000,000 per occurrence
 - Property Damage-\$1,000,000 per occurrence
 - Personal Injury-\$1,000,000 per occurrence
 - Automotive Liability-\$500,000 per occurrence
 - Worker’s Compensation-Statutory Requirement

Calendar

RFB Posted	April 17, 2023
Question Period	April 18 – May 1, 2023
Bids Due	May 5, 2023 at 11am
Public Bid Opening	May 8, 2023 at 11am
Bid award/ Contractor notification	Within 48 from bid opening

ATTACHMENT B
[BID OPENING]

Excavation Bid Opening

Company Name	Completion Date	Digging Bucket	Thumb	Ditching Bucket	Hourly Rate	Size of Machine	Mobilization Fee
T.S. Property, Inc.	JUNE 30, 2023		✓	✓	130.00	CAT 3-13	130.00
D.L.X.	JUNE 30, 2023		✓	✓	140.00	38,000lb	0

Witness: 

Witness: 

Witness: 

ATTACHMENT C
[DLX BID]

April 17, 2023

RFB – EXCAVATION BIDS

TOWN OF WEATHERSFIELD, VERMONT
BID FORM
EXCAVATION WORK ON MOUNTAIN VIEW ROAD

Instructions: Please fill out this bid form in its entirety. The bid shall include an hourly rate that is all inclusive of the operator, machine, and mobilization fees.

Bidders Name: Daniel Lesnick Excavating Contractor Inc.

Address: P.O. Box 391 Brownsville VT. 05037

Email Address: dlesnickexcavating@gmail.com

Phone Number: 802-484-1273 cell-802-356-2573

Please list three (3) similar projects you have completed.

1. South Mt Road
2. Dowder Hill Road
3. Skyline Drive

Hourly Rate with Operator: \$ 140.-

Mobilization Fees \$ N/A - 0

Description of Equipment 38,000lb Excavator with Progressive Link Track & 60" angle ditching bucket

Completion Date NO LATER THAN June 30, 2023

In developing this Bid, I have followed all instructions set forth by the Town of Weathersfield and hereby certify that the work to be performed will fully conform to conditions stipulated as part of the Town's request for bids. I have read the bid documents and agree to adhere to all of the provisions. The bid price includes any and all administrative & fuel costs. Furthermore, I certify that the price in this bid has been arrived at independently without collusion, consultation, communication, or agreement, for the purpose of restricting competition, as to any matter relating to such price with any other bidder or with any competitor.

Signature of bidder: 

RECEIVED

Date: 5/1/23

MAY 08 2023

WEATHERSFIELD, VT
TOWN CLERK

*Received
11:10 AM
Dio Ann Dany
Town Clerk*

ATTACHMENT D
[TS PROPERTY MAINTENANCE BID]

April 17, 2023

RFB – EXCAVATION BIDS

TOWN OF WEATHERSFIELD, VERMONT
BID FORM
EXCAVATION WORK ON MOUNTAIN VIEW ROAD

Instructions: Please fill out this bid form in its entirety. The bid shall include an hourly rate that is all inclusive of the operator, machine, and mobilization fees.

Bidders Name: TS Property Maintenance

Address: 1926 Route 131 Springfield, VT 05156

Email Address: tspropmaintenance@aol.com

Phone Number: 802-356-7917

Please list three (3) similar projects you have completed.

1. Town of Weathersfield ledge removal on High Meadow Rd and Old Bow Rd
2. Town of West Windsor ledge removal and ditch cleaning on Cemetery Rd
3. Installation of Driveway with culvert and drainage ditch at 887 South Mountain Rd.

Hourly Rate with Operator: \$ 130.00

Mobilization Fees \$ 130.00

Description of Equipment 2022 CAT 313 with thumb and 60" tilt bucket

Completion Date on or before June 30th, 2023

In developing this Bid, I have followed all instructions set forth by the Town of Weathersfield and hereby certify that the work to be performed will fully conform to conditions stipulated as part of the Town's request for bids. I have read the bid documents and agree to adhere to all of the provisions. The bid price includes any and all administrative & fuel costs. Furthermore, I certify that the price in this bid has been arrived at independently without collusion, consultation, communication, or agreement, for the purpose of restricting competition, as to any matter relating to such price with any other bidder or with any competitor.

Signature of bidder: [Signature] RECEIVED Date: 05/04/2023

MAY 08 2023
WEATHERSFIELD, VT
TOWN CLERK
*Rec'd at 11:05 AM
3/10 Ann Dancy
Town Clerk*



TOWN OF WEATHERSFIELD

OFFICE OF THE SELECTBOARD/
TOWN MANAGER

5259 US ROUTE 5
ASCUTNEY, VERMONT 05030

Susanne Terrill
Human Resources

Olivia Savage
Principal Clerk

Brandon Gulnick
Town Manager
TEL. (802) 674-2626
Weathersfieldvt.org

5/10/2023

RE: Town Manager Update

Fire Department Contracts

Meetings have been held with both Fire Departments to renew our contract by June 30th. The Fire Departments were asked to bring the contracts to both of their departments to discuss it and provide feedback on whether the contract is sufficient. We learned a lot over the past two (2) years working under the contract the Town has with the Fire Departments, and the contract was modified to accommodate for this.

Roofing Projects

Materials for the Town Garage roofing project have been delivered, and the project continues to move forward as planned.

Generator Projects

The Martin Memorial Hall Generator project is moving forward on May 31st. We have coordinated with Irving and are awaiting an estimate for that part of the work.

We held a site visit at the Town Garage and 1879 Schoolhouse on May 9th with Brookfield Service. We are waiting to receive estimates for both projects to compare the similarities and differences between generator variations at both sites.

ARPA Update

A second ARPA working group meeting will take place at the 1879 Schoolhouse on Thursday, June 8th at 6:30pm.

Finance Report

A Finance Report will be given at the June 5th Selectboard meeting, capturing revenues and expenses for period 11, and projecting our final month of revenues and expenses.

Grand List Update

We added \$3,000,000 to the Grand List this year from permit work, GMP utility went down by \$990,000, and VELCO went down by \$826,800. The \$50,000 exemption for personal property resulted in a \$250,000 loss when compared to last years PP/Inv. Incomes. A few had increases in their overall total, so the PP/INV nets out at an increase of \$80,000. A comparison from last year's 411 to the one as of today shows an increase of \$1,273,443 in the Tows total listed value. We still need to obtain solar values from the state, which may or may not affect anything. There is the possibility that some PP/INV forms come in late, but it doesn't appear that any will exceed the 50K threshold. Grievances may also change these figures. According to the Lister Calendar from the State of Vermont, the latest abstract should be filed is June 4th. According to the previous Selectboard meeting the board thought it was May 4th, but the confirmed date is June 4th. The abovementioned figures can and do continue to change, and we cannot be sure what the true number will be until after the grievance period ends. We also continue to wait on the final veterans' exemptions from the VA. The filing of the "final" grand list is no later than July 25th. Grievances will take place on June 15th following notifications that are scheduled to be mailed out on May 25th.

1879 Schoolhouse Operations

The 1879 Schoolhouse Committee had remaining tasks to complete, and those tasks have been completed following their meeting on May 8th. The Committee voted to dissolve and adjourn, and the vote was unanimous. The building will be used for rentals, board, commission, and committee meetings, public hearings, after school programming, social service and non-profit meetings, emergency operations center, yoga & meditation classes, and conferences. There will also be joint events where the building will be used during events at Hoisington field. Lastly, the building will continue to be utilized as a food shelf. A maintenance plan has been put into effect. We've developed a rental calendar, a departure checklist for rentals, in addition to an application that requires approval prior to rentals. The gardening club has plans to plant flowers around the building, and we have plans to apply for further grant opportunities to continue to improve the building without using local tax dollars.

Fourth Quarterly Tax Payment Due

The 4th Quarterly Tax payment is due on Wednesday, May 17th by 4:30pm.

If you have any questions, please do not hesitate to contact me.

Sincerely,

Brandon Gulnick
Town Manager
Weathersfield, VT

Treasurer, Town of Weathersfield
Weathersfield, Vermont

TO: Selectboard
FR: Steve Hier
DA: 5/4/23
RE: Transfers to Reserves

There are two transfers into Reserve Funds that we should make:

\$ 808 into the Property Reappraisal Reserve Fund. Each year we receive a state grant to help fund our eventual need for reappraisal. We transfer that grant into our Property Reappraisal Reserve Fund. We do not know the exact amount of the grant until the check is received. We budget \$ 15,000 for this grant and we transfer that amount early in the fiscal year. Once the grant is received we then adjust that transfer to match the amount of the grant. The grant this year was in the amount of \$ 15,808 so we need to transfer an additional \$ 808 into the reserve.

\$ 35,640 to the Upper Falls Covered Bridge Restoration Reserve Fund. We received an insurance check in this amount to help pay for repair to the bridge due to a recent vehicular incident. Since the repairs will likely not be completed prior to 6/30/23 when the current fiscal year ends, we should move this amount into the reserve fund so we can carry it forward to cover the eventual repair costs.

The Board would need to pass a motion to authorize these transfers.

Thank you.



TOWN OF WEATHERSFIELD

OFFICE OF THE SELECTBOARD/
TOWN MANAGER

5259 US ROUTE 5
ASCUTNEY, VERMONT 05030

Susanne Terrill
Human Resources

Olivia Savage
Principal Clerk

Brandon Gulnick
Town Manager
TEL. (802) 674-2626
Weathersfieldvt.org

5/11/2023

RE: Small Business Grants

Dear Selectors,

We established a Small Business Relief Fund with ARPA funds for small businesses in our Town that were impacted by COVID-19. The Selectboard designated \$20,000 towards this effort. \$12,000 has been expended to date. \$8,000 continues to be earmarked from ARPA funds.

Vote to dissolve the Small Business Relief Fund and transfer the remaining \$8,000 to the Towns ARPA fund.

If you have any questions, please do not hesitate to contact me.

Sincerely,

Brandon Gulnick
Town Manager
Weathersfield, VT



TOWN OF WEATHERSFIELD

OFFICE OF THE SELECTBOARD/
TOWN MANAGER

5259 US ROUTE 5
ASCUTNEY, VERMONT 05030

Susanne Terrill
Human Resources

Olivia Savage
Principal Clerk

Brandon Gulnick
Town Manager
TEL. (802) 674-2626
Weathersfieldvt.org

5/11/2023

RE: Discontinuance of Highway #95

Dear Selectors, residents,

On May 1st the Highway Superintendent presented a request to discontinue Highway #95. *See Attachment A.* Information has been collected and a Notice of Public Hearing assembled. In the case this proposal moves forward, Selectors will examine the site on Thursday, June 15th at 6:30pm, and hold a public hearing on Monday, June 19th at 6:30pm. The Town is hereby notified that changes are being proposed to discontinue Highway #95, which is located off Cooks Pond Road in Weathersfield. The administration is proposing the abovementioned times and dates; however, these dates are dependent on the schedules of each of our Selectors and may change on May 15th during the Selectboard meeting when this is discussed.

The process to do this is as follows:

1) Notice and Hearing

- a. Appoint a Time and Date for examining the premises and hearing the persons interested, and give 30 days' notice to the petitioners, and to persons owning or interested in lands through which the highway may pass or abut, of the time when they will inspect the site and receive testimony.
- b. Notice shall also be given to any municipal planning commission in the Town, post a copy of the notice in the office of the town clerk, and cause a notice to be published in a local newspaper of general circulation in the area not less than 10 days before the time set for the hearing.
- c. The notice shall be given by certified mail sent to the official residence of the person(s) required to be notified.

2) Survey or order of discontinuance

- a. After examining the premises and hearing any interested parties, and if the selectboard judges that the public good, necessity, and convenience of the inhabitants of the municipality require the highway to be laid out, altered, or reclassified as claimed in the petition, it shall cause the highway to be surveyed in accordance with the provisions of section 33 of this title if the highway right-of-way cannot be determined and shall place suitable monuments to properly mark the bounds of the survey.

- b. If the selectboard decides to discontinue a highway, the discontinuance shall be in writing setting forth a completed description of the highway.

3) Selectboard's return, recording

- a. Within 60 days after the examination and hearing, the selectboard shall return the original petition with a report of its findings and of the manner of notifying the parties together with the survey or discontinuance, to the town clerk's office. The selectboard's order laying out, altering, reclassifying, or discontinuing the highway, with the survey, shall be recorded by the clerk.
- b. As part of the report of findings provided for in subsection (a) of this section, the selectboard may order that the petitioner bear the cost of upgrading a class 4 town highway to the class 3 town highway standards established in subdivision 302(a)(3)(B) of this title. Nothing in this section shall be construed to require a town to maintain a class 4 highway or to upgrade a highway from class 4 to class 3.

4) Evidence of highway completion or discontinuance

- a. The lack of a certificate of completion of a highway shall not alone constitute conclusive evidence that a highway is not public.
- b. A town or county highway that has not been kept passable for use by the general public for motorized travel at the expense of the municipality for a period of 30 or more consecutive years following a final determination to discontinue the highway shall be presumed to have been effectively discontinued. This presumption of discontinuance may be rebutted by evidence that manifests a clear intent by the municipality or county and the public to consider or use the way as a highway. The presumption of discontinuance shall not be rebutted by evidence that shows isolated acts of maintenance, unless other evidence exists that shows a clear intent by the municipality or county to consider or use the highway as if it were a public right-of-way.
- c. A person whose sole means of access to a parcel of land or portion thereof owned by that person is by way of a town highway or unidentified corridor that is subsequently discontinued shall retain a private right-of-way over the former town highway or unidentified corridor for any necessary access to the parcel of land or portion thereof and maintenance of his or her right-of-way.

Attachment A – Highway Superintendent Letter to Town Manager
Attachment B – Resident Request to discontinue Highway #95
Attachment C – Report on Proceedings regarding change of a Highway
Attachment D – 1964 Highway Mileage Map of Weathersfield
Attachment E – 1962, 1963, 1964, 1966, 1971, 1973d, 1973r, 1986 maps
Attachment F – Notice of Public Hearing

If you have any questions, please do not hesitate to contact me.

Sincerely,

Brandon Gulnick
Town Manager
Weathersfield, VT

Attachment A
[Request to Discontinue Highway #95]



Town of Weathersfield

5259 US ROUTE 5 | P.O. BOX 550 | WEATHERSFIELD, VT 05030 | P (802) 674-2626 | F (802) 674 - 6262

April 26, 2023

To: Brandon Gulick

I have researched TH #95 as per your request for information.

Currently TH #95 is listed as a class 4 town highway .25 miles in length on the 2019 highway mileage map. It is also marked with a U on the map to represent it is impassable/ or untraveled according to the map key.

I have done a site visit and found the road to be unidentifiable from the surrounding fields. I have found no trace of a possible road other than a gap in a stone wall that may represent a lane.

This road starts at its intersection with Cooks Pond Road and proceeds east for .25 miles over parcel span # 705-224-10852 (Keniston). It doesn't connect to a neighboring parcel or appear to be a right of way to any other parcel. The road in its entirety is on the Keniston parcel.

Currently this property is a working farm, and the location of the road is agricultural fields. Mr Keniston has stated that map companies have tried to send vehicles onto his property to get to Divoll Pasture Road. Also, according to Mr Keniston, this road is not mentioned in the deed to his property.

As a class 4 highway per act 64 I am required to inspect it annually. I am also required to repair any erosion if present (in this case no road is present).

To resolve the above-mentioned issues, I recommend the select board discontinue Town Highway #95 as per Vermont Statues Tittle 19 Chapter 7.

This will resolve the issues that Mr. Keniston has with a Town Highway passing onto his property. At the same time also relieves the Town of Weathersfield from the cost of its maintence if needed in the future.

Ray Stapleton, Highway Superintendent

A handwritten signature in black ink, appearing to be "Ray Stapleton", is written over a horizontal line. The signature is stylized and cursive.

Attachment B
[Request to discontinue Highway #95]

From: Brandon Gulnick Townmanager@weathersfield.org

Subject: RE: [Weathersfield, VT] Discontinuance/throwing up of TH 95 (Sent by John Keniston, splitrockfarm@vermontel.net)

Date: April 19, 2022 at 3:16 PM

To: splitrockfarm@vermontel.net

John,

I am in receipt of your request and will be passing it along to the Selectboard Chair, Michael Todd.

I will keep you updated.

Brandon Gulnick
Town Manager
Weathersfield, VT

-----Original Message-----

From: cmsmailer@civicplus.com <cmsmailer@civicplus.com>

Sent: Tuesday, April 19, 2022 2:51 PM

To: Brandon Gulnick <Townmanager@weathersfield.org>

Subject: [Weathersfield, VT] Discontinuance/throwing up of TH 95 (Sent by John Keniston, splitrockfarm@vermontel.net)

Hello bgulnick,

John Keniston (splitrockfarm@vermontel.net) has sent you a message via your contact form (<https://www.weathersfieldvt.org/user/161/contact>) at Weathersfield, VT.

If you don't want to receive such e-mails, you can change your settings at <https://www.weathersfieldvt.org/user/161/edit>.

Message:

Hello Brandon

I am sending you this email to make a request to the Select Board, through you, for the discontinuance (AKA. throwing-up) of Town Highway 95 as a Town right of way. (See supporting documents ie. maps for location)

This "road" or Town right of way is currently classified as "U" or "impassable or untraveled" on the 2015 Vermont General Highway map of the Town of Weathersfield and the 1980 Town of Weathersfield Highway map. The ROW is off of Cooks Pond road in an easterly direction across our property and dead ends after 1/4 mile.

The property in question is parcel # 09-01-45.001 and belongs to my wife and myself (John & Bonnie Keniston).

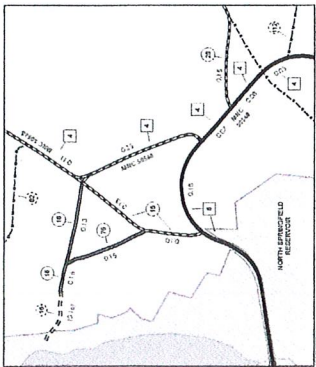
Actually, we had no idea this Town right of way existed until I started noticing that a few internet mapping companies were incorrectly labeling our driveway as "TH 95) as you can see from the attached maps.

It is primarily for this miss labeling of our driveway that I am requesting the throwing up of TH 95. My hope is that if TH 95 is discontinued then, eventually the mapping companies will correct their miss labeling.

A second reason is that we have no interest in having a Town right of way across our property.

Please let me know if you need this letter in a more official/formal form.

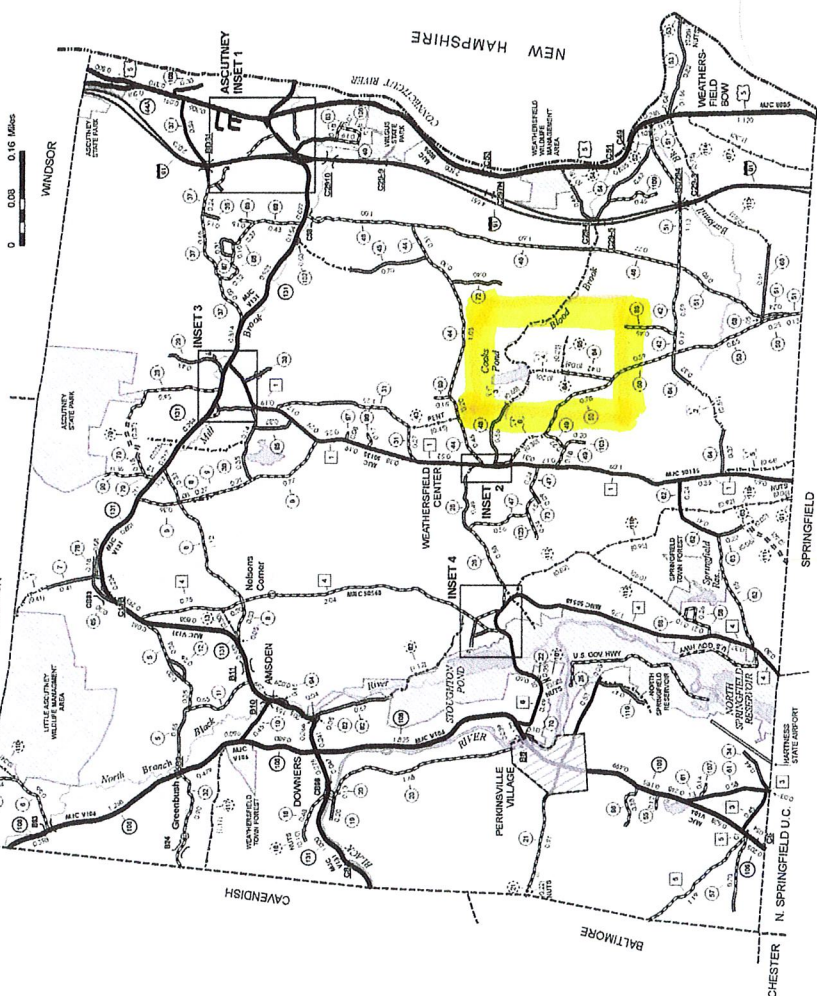
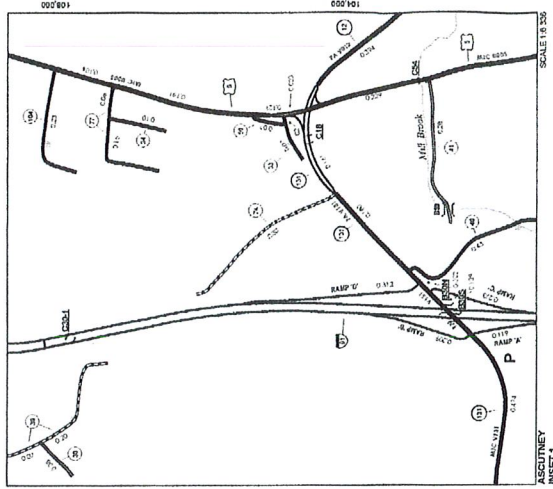
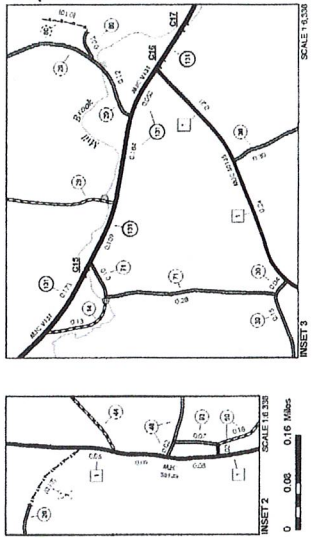
Thank you for your attention to this,
John & Bonnie Keniston



LEGAL TRAIL No.	LENGTH IN MILES
1	0.21
2	0.21
3	0.68
4	0.68
5	0.64
6	0.30
7	0.27
TOTAL	2.27

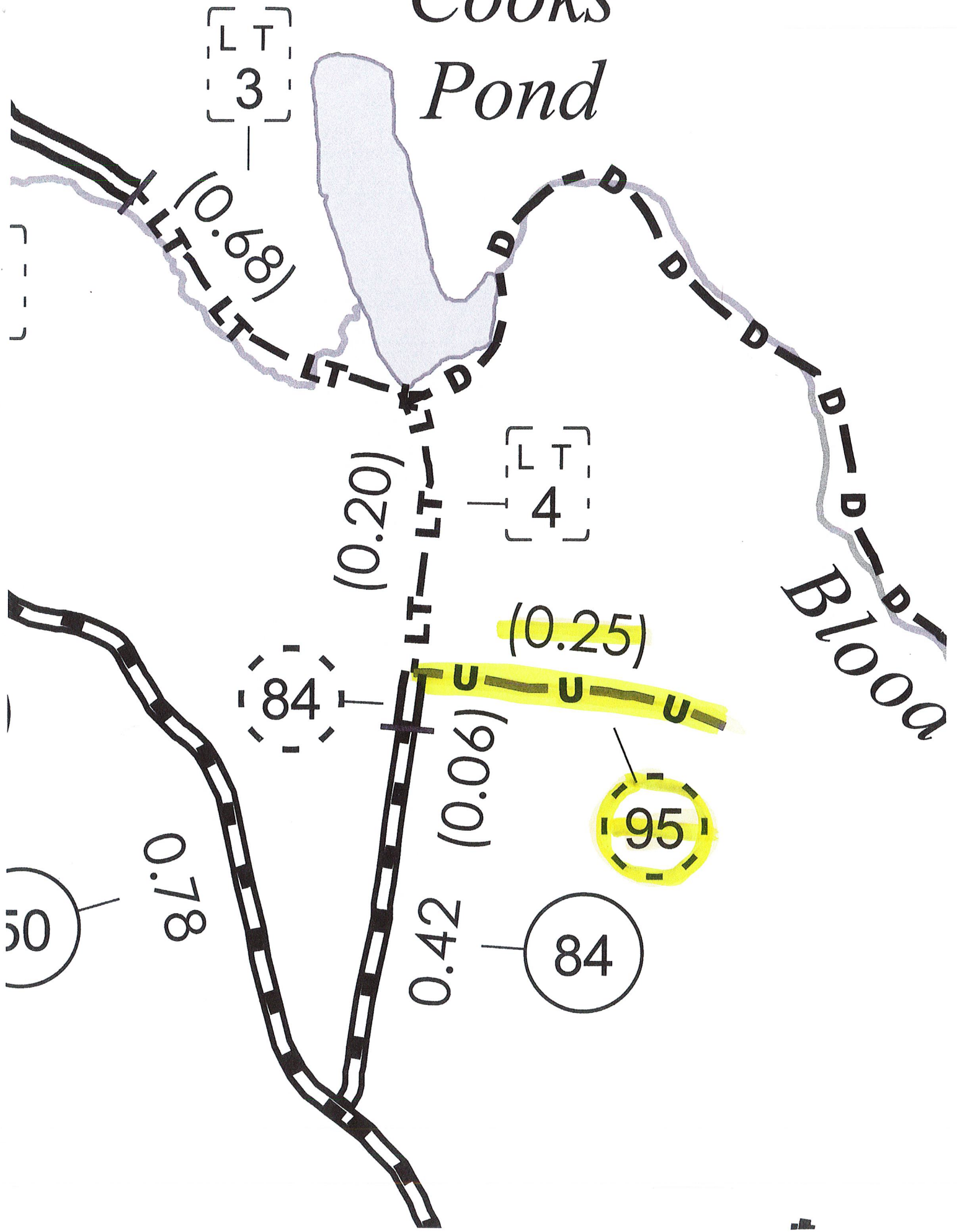
TOWN HWY. No.	LENGTH IN MILES	"NOT UP TO LEGAL TRAIL"
10	0.22	
21	0.03	
33	0.03	
53	0.03	
101	0.03	
103	0.03	
104	0.03	
TOTAL	0.64	

*This section of the town is primarily based on the Vermont State Plane Coordinate System. Downed roads are shown in a dashed line. Downed roads are shown in a dashed line.

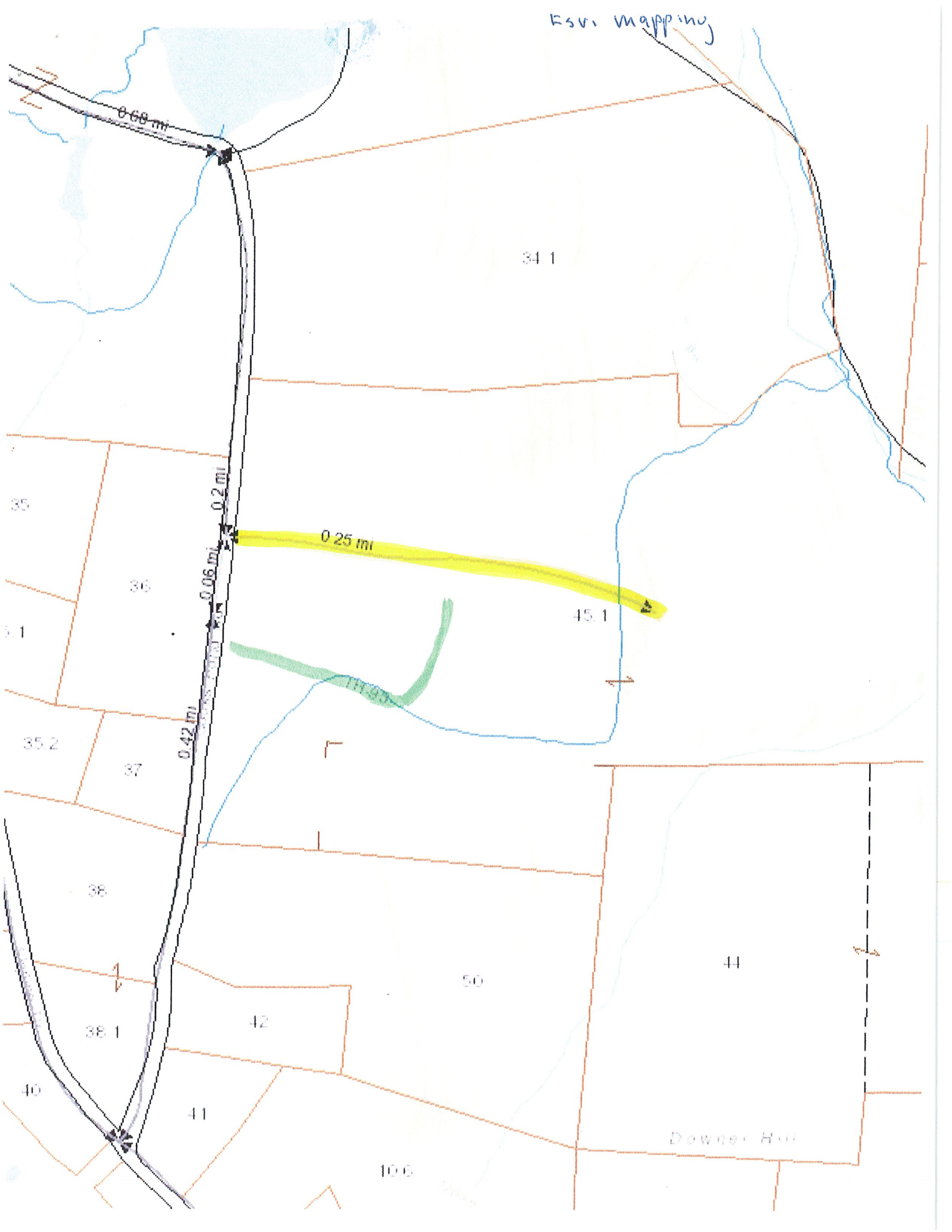


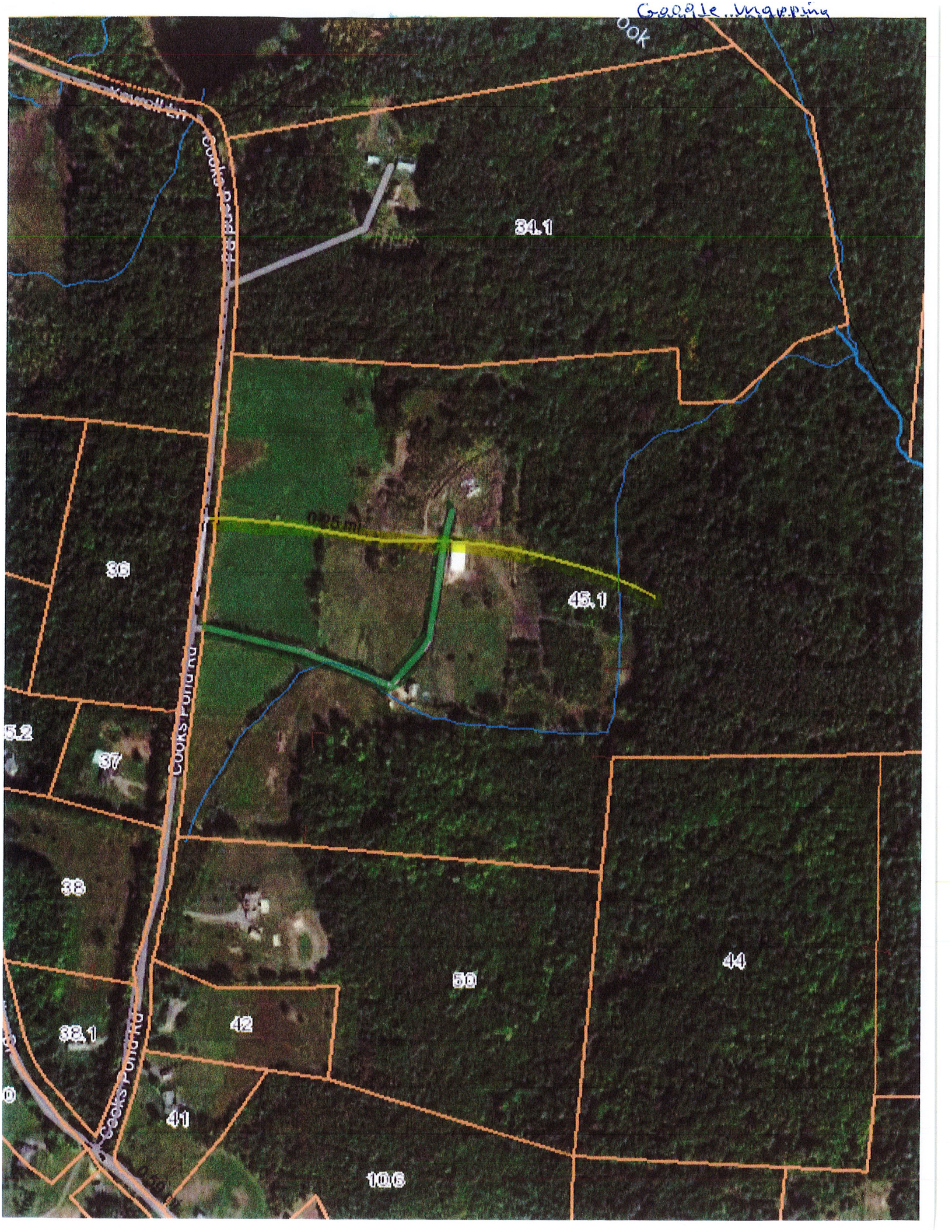
TOWN HWY. No.	LENGTH IN MILES	TOWN HWY. No.	LENGTH IN MILES	TOWN HWY. No.	LENGTH IN MILES	TOWN HWY. No.	LENGTH IN MILES
6	0.46	10	0.22	10	0.22	10	0.22
7	0.49	21	0.03	21	0.03	21	0.03
8	0.49	33	0.03	33	0.03	33	0.03
9	1.09	53	0.03	53	0.03	53	0.03
10	0.46	101	0.03	101	0.03	101	0.03
11	0.46	103	0.03	103	0.03	103	0.03
12	0.36	104	0.03	104	0.03	104	0.03
13	0.13						
14	0.25						
15	0.26						
16	0.26						
17	0.26						
18	0.49						
19	0.49						
20	1.04						
21	1.18						
22	0.70						
23	0.03						
24	0.03						
25	0.03						
26	0.03						
27	0.03						
28	0.03						
29	0.03						
30	0.03						
31	0.03						
32	0.03						
33	0.03						
34	0.03						
35	0.03						
36	0.03						
37	0.03						
38	0.03						
39	0.03						
40	0.03						
41	0.03						
42	0.03						
TOTAL CLASS 3	14.180						
TOTAL CLASS 4	59.52						
TOTAL CLASS 5	66.790						
TOTAL CLASS 6	16.789						
TOTAL CLASS 7	6.791						
TOTAL CLASS 8	28.889						
TOTAL CLASS 9	6.624						
TOTAL CLASS 10	6.624						
TOTAL CLASS 11	0.863						
TOTAL CLASS 12	0.863						
TOTAL CLASS 13	0.863						
TOTAL CLASS 14	0.863						
TOTAL CLASS 15	0.863						
TOTAL CLASS 16	0.863						
TOTAL CLASS 17	0.863						
TOTAL CLASS 18	0.863						
TOTAL CLASS 19	0.863						
TOTAL CLASS 20	0.863						
TOTAL CLASS 21	0.863						
TOTAL CLASS 22	0.863						
TOTAL CLASS 23	0.863						
TOTAL CLASS 24	0.863						
TOTAL CLASS 25	0.863						
TOTAL CLASS 26	0.863						
TOTAL CLASS 27	0.863						
TOTAL CLASS 28	0.863						
TOTAL CLASS 29	0.863						
TOTAL CLASS 30	0.863						
TOTAL CLASS 31	0.863						
TOTAL CLASS 32	0.863						
TOTAL CLASS 33	0.863						
TOTAL CLASS 34	0.863						
TOTAL CLASS 35	0.863						
TOTAL CLASS 36	0.863						
TOTAL CLASS 37	0.863						
TOTAL CLASS 38	0.863						
TOTAL CLASS 39	0.863						
TOTAL CLASS 40	0.863						
TOTAL CLASS 41	0.863						
TOTAL CLASS 42	0.863						
TOTAL CLASS 43	0.863						
TOTAL CLASS 44	0.863						
TOTAL CLASS 45	0.863						
TOTAL CLASS 46	0.863						
TOTAL CLASS 47	0.863						
TOTAL CLASS 48	0.863						
TOTAL CLASS 49	0.863						
TOTAL CLASS 50	0.863						
TOTAL CLASS 51	0.863						
TOTAL CLASS 52	0.863						
TOTAL CLASS 53	0.863						
TOTAL CLASS 54	0.863						
TOTAL CLASS 55	0.863						
TOTAL CLASS 56	0.863						
TOTAL CLASS 57	0.863						
TOTAL CLASS 58	0.863						
TOTAL CLASS 59	0.863						
TOTAL CLASS 60	0.863						
TOTAL CLASS 61	0.863						
TOTAL CLASS 62	0.863						
TOTAL CLASS 63	0.863						
TOTAL CLASS 64	0.863						
TOTAL CLASS 65	0.863						
TOTAL CLASS 66	0.863						
TOTAL CLASS 67	0.863						
TOTAL CLASS 68	0.863						
TOTAL CLASS 69	0.863						
TOTAL CLASS 70	0.863						
TOTAL CLASS 71	0.863						
TOTAL CLASS 72	0.863						
TOTAL CLASS 73	0.863						
TOTAL CLASS 74	0.863						
TOTAL CLASS 75	0.863						
TOTAL CLASS 76	0.863						
TOTAL CLASS 77	0.863						
TOTAL CLASS 78	0.863						
TOTAL CLASS 79	0.863						
TOTAL CLASS 80	0.863						
TOTAL CLASS 81	0.863						
TOTAL CLASS 82	0.863						
TOTAL CLASS 83	0.863						
TOTAL CLASS 84	0.863						
TOTAL CLASS 85	0.863						
TOTAL CLASS 86	0.863						
TOTAL CLASS 87	0.863						
TOTAL CLASS 88	0.863						
TOTAL CLASS 89	0.863						
TOTAL CLASS 90	0.863						
TOTAL CLASS 91	0.863						
TOTAL CLASS 92	0.863						
TOTAL CLASS 93	0.863						
TOTAL CLASS 94	0.863						
TOTAL CLASS 95	0.863						
TOTAL CLASS 96	0.863						
TOTAL CLASS 97	0.863						
TOTAL CLASS 98	0.863						
TOTAL CLASS 99	0.863						
TOTAL CLASS 100	0.863						
TOTAL CLASS 101	0.863						
TOTAL CLASS 102	0.863						
TOTAL CLASS 103	0.863						
TOTAL CLASS 104	0.863						
TOTAL CLASS 105	0.863						
TOTAL CLASS 106	0.863						
TOTAL CLASS 107	0.863						
TOTAL CLASS 108	0.863						
TOTAL CLASS 109	0.863						
TOTAL CLASS 110	0.863						
TOTAL CLASS 111	0.863						
TOTAL CLASS 112	0.863						
TOTAL CLASS 113	0.863						
TOTAL CLASS 114	0.863						
TOTAL CLASS 115	0.863						
TOTAL CLASS 116	0.863						
TOTAL CLASS 117	0.863						
TOTAL CLASS 118	0.863						
TOTAL CLASS 119	0.863						
TOTAL CLASS 120	0.863						
TOTAL CLASS 121	0.863						
TOTAL CLASS 122	0.863						
TOTAL CLASS 123	0.863						
TOTAL CLASS 124	0.863						
TOTAL CLASS 125	0.863						
TOTAL CLASS 126	0.863						
TOTAL CLASS 127	0.863						
TOTAL CLASS 128	0.863						
TOTAL CLASS 129	0.863						
TOTAL CLASS 130	0.863						
TOTAL CLASS 131	0.863						
TOTAL CLASS 132	0.863						
TOTAL CLASS 133	0.863						
TOTAL CLASS 134	0.863						
TOTAL CLASS 135	0.863						
TOTAL CLASS 136	0.863						
TOTAL CLASS 137	0.863						
TOTAL CLASS 138	0.863						
TOTAL CLASS 139	0.863						
TOTAL CLASS 140	0.863						
TOTAL CLASS 141	0.863						
TOTAL CLASS 142	0.863						
TOTAL CLASS 143	0.863						
TOTAL CLASS 144	0.863						
TOTAL CLASS 145	0.863						
TOTAL CLASS 146	0.863						
TOTAL CLASS 147	0.863						
TOTAL CLASS 148	0.863						
TOTAL CLASS 149	0.863						
TOTAL CLASS 150	0.863						
TOTAL CLASS 151	0.863						
TOTAL CLASS 152	0.863						
TOTAL CLASS 153	0.863						
TOTAL CLASS 154	0.863						
TOTAL CLASS 155	0.863						
TOTAL CLASS 156	0.863						
TOTAL CLASS 157	0.863						
TOTAL CLASS 158	0.863						
TOTAL CLASS 159	0.863						
TOTAL CLASS 160	0.863						
TOTAL CLASS 161	0.863						
TOTAL CLASS 162	0.863						
TOTAL CLASS 163	0.863						
TOTAL CLASS 164	0.863						
TOTAL CLASS 165	0.863						
TOTAL CLASS 166	0.863						
TOTAL CLASS 167	0.863						
TOTAL CLASS 168	0.863						
TOTAL CLASS 169	0.863						
TOTAL CLASS 170	0.863						
TOTAL CLASS 171	0.863						
TOTAL CLASS 172	0.863						
TOTAL CLASS 173	0.863						
TOTAL CLASS 174	0.863						
TOTAL CLASS 175	0.863						
TOTAL CLASS 176	0.863						
TOTAL CLASS 177	0.863						
TOTAL CLASS 178	0.863						
TOTAL CLASS 179	0.863						
TOTAL CLASS 180	0.863						
TOTAL CLASS 181	0.863						
TOTAL CLASS 182	0.863						
TOTAL CLASS 183	0.863						
TOTAL CLASS 184	0.863						
TOTAL CLASS 185	0.863						
TOTAL CLASS 186	0.863						
TOTAL CLASS 187	0.863						
TOTAL CLASS 188	0.863						
TOTAL CLASS 189	0.863						
TOTAL CLASS 190	0.863						
TOTAL CLASS 191	0.863						
TOTAL CLASS 192	0.863						
TOTAL CLASS 193	0.863						

Cooks Pond



ESV Mapping





34.1

38

45.1

35.2

37

Cooks Pond Rd

36

33.1

41

42

50

44

10.6

0.25 mi

Attachment C
[Report on Proceedings regarding change of a Highway]

Report on proceedings regarding change of a highway

REPORT OF THE SELECTMEN OF WEATHERSFIELD, VERMONT, OF
PROCEEDINGS TO CHANGE THE ORDER OF AN OPEN PUBLIC HIGHWAY IN
WEATHERSFIELD, VERMONT, TO THAT OF A TRAIL.

On the 2nd day of February, A.D. 1962 we, the undersigned, Selectmen of the Town of Weathersfield, Vermont, a Municipal Corporation, in Windsor County, in the State of Vermont, prepared a notice in writing of a proposed change in the order of an open public highway in Weathersfield, Vermont, to that of a trail in accordance with Title 19 Vermont Statutes Annotated, Section 292.

The portion of the highway which was proposed to be changed in the order from an open public highway to that of a trail is described as follows:

Town Highway #48 - Weathersfield

Beginning at a point in the approximate center of Town Highway #48, said point being 0.76 miles, more or less, easterly from the intersection of said town highway and State Aid Highway No. 1 as shown on map of highways of Weathersfield dated 1949 and revised to April 1959; said point being opposite the driveway to H. J. Morrisett's residence; thence south 31 degrees east a distance of 194 feet; thence south 19 degrees 30 minutes east a distance of 399.5 feet; thence south 21 degrees 30 minutes east a distance of 267 feet; thence south 42 degrees 30 minutes east a distance of 272.5 feet; thence south 55 degrees east a distance of 359.5 feet; thence south 59 degrees 15 minutes east a distance of 381 feet; thence north 82 degrees 30 minutes east a distance of 134.5 feet; thence north 73 degrees 45 minutes east a distance of 367.5 feet; thence north 32 degrees 30 minutes east a distance of 151 feet; thence north 11 degrees 45 minutes east a distance of 230 feet; thence north 17 degrees 15 minutes west a distance of 19.5 feet; to the southerly end of a plank bridge; thence 56.5 feet more on the same bearing; thence north 38 degrees 30 minutes east a distance of 103 feet; thence north 59 degrees east a distance of 314 feet; thence north 83 degrees 30 minutes east a distance of 126.5 feet; thence south 59 degrees east a distance of 102.5 feet; thence south 40 degrees 45 minutes east a distance of 18.5 feet to the northerly end of a plank bridge; thence 193 feet more on the same bearing; thence south 46 degrees east a distance of 276.5 feet; thence south 27 degrees east a distance of 18.5 feet to the northerly end of a plank bridge; thence 161.5 feet more on the same bearing; thence south 32 degrees 30 minutes east a distance of 423 feet; thence south 32 degrees east a distance of 308 feet; thence south 36 degrees 30 minutes east a distance of 228.5 feet; thence south 15 degrees 30 minutes east a distance of 106 feet; thence due south a distance of 224 feet; thence south 4 degrees 45 minutes west a distance of 243.5 feet; thence south 4 degrees west a distance of 219 feet; thence south 14 degrees 30 minutes east a distance of 479 feet; thence south 26 degrees east a distance of 194.5 feet to the northerly bank of a stream and an old stone abutment; thence 177 feet more on the same bearing; thence south 42 degrees 15 minutes east a distance of 331 feet; thence south 37 degrees 30 minutes east a distance of 262.5 feet; thence south 28 degrees 30 minutes east a distance of 15 feet; thence south 20 degrees east a distance of 228 feet; thence south 29 degrees east a distance of 424 feet; thence south 56 degrees 15 minutes east a distance of 125 feet; thence south 65 degrees 30 minutes east a distance of 384.5 feet; thence south 59 degrees east a distance of 233 feet; thence south 71 degrees 30 minutes east a distance of 76.5 feet to west bank of a stream and an old stone abutment; thence 325 feet more on the same bearing; thence south 66 degrees 15 minutes east a distance of 228 feet; thence south 64 degrees 30 minutes east a distance of 237 feet; thence south 55 degrees 30 minutes east a distance of 192 feet to the edge of the traveled way of town highway #46.

Total length of traverse being 9989 feet and passing through the lands of:

Harry J. and Frances Morrisett
Everett W. and Grace Stevens
Richard and John Jones.

In said notice it was stated that we would meet in the Town Office in Perkinsville, in the Town of Weathersfield, Vermont, on the 20th day of February, AD 1962, at 7:30 o'clock in the evening, for the purpose of examining the premises, hearing parties interested in the proposal of changing the order of said highway from that of an open public highway to that of a trail, and of widening claims for damages.

A copy of this notice was posted in the town clerk's office in Perkinsville, in the Town of Weathersfield, Vermont, and another copy was posted in the Marston Store building in Ascutney, in the Town of Weathersfield, Vermont, two public places within the Town of Weathersfield, Vermont.

A copy of the same notice was mailed by certified mail to:

Harry J. and Frances Morrisett, RD #2, Springfield, Vermont
Everett W. and Grace Stevens, RD #2, Springfield, Vermont
Richard and John Jones, West Claremont, New Hampshire,

they being the owners of the land abutting the portion of said highway to be altered from an open public highway to a trail. The notice was also recorded in the highway records in the Town of Weathersfield, Vermont, as required by law.

On the 20th day of February, AD 1962, at 7:30 o'clock in the evening, we met at the Town Office in Perkinsville, in the Town of Weathersfield, Vermont, for the purpose of examining the premises, hearing parties interested and considering claims for damages.

After our examination of the premises, and discussing same with those appearing at the hearing, namely: Harry J. Morrisett and Everett W. Stevens, it was pointed out that Everett Stevens now owned the land formerly belonging to Richard and John Jones and that Stevens and Morrisett wish the road discontinued rather than put into a trail.

Therefore, it is the decision of the Selectmen to rewarn the aforementioned section of highway, and have it reconsidered for discontinuation.



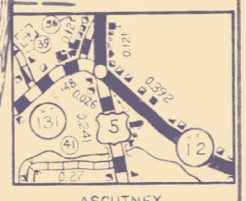
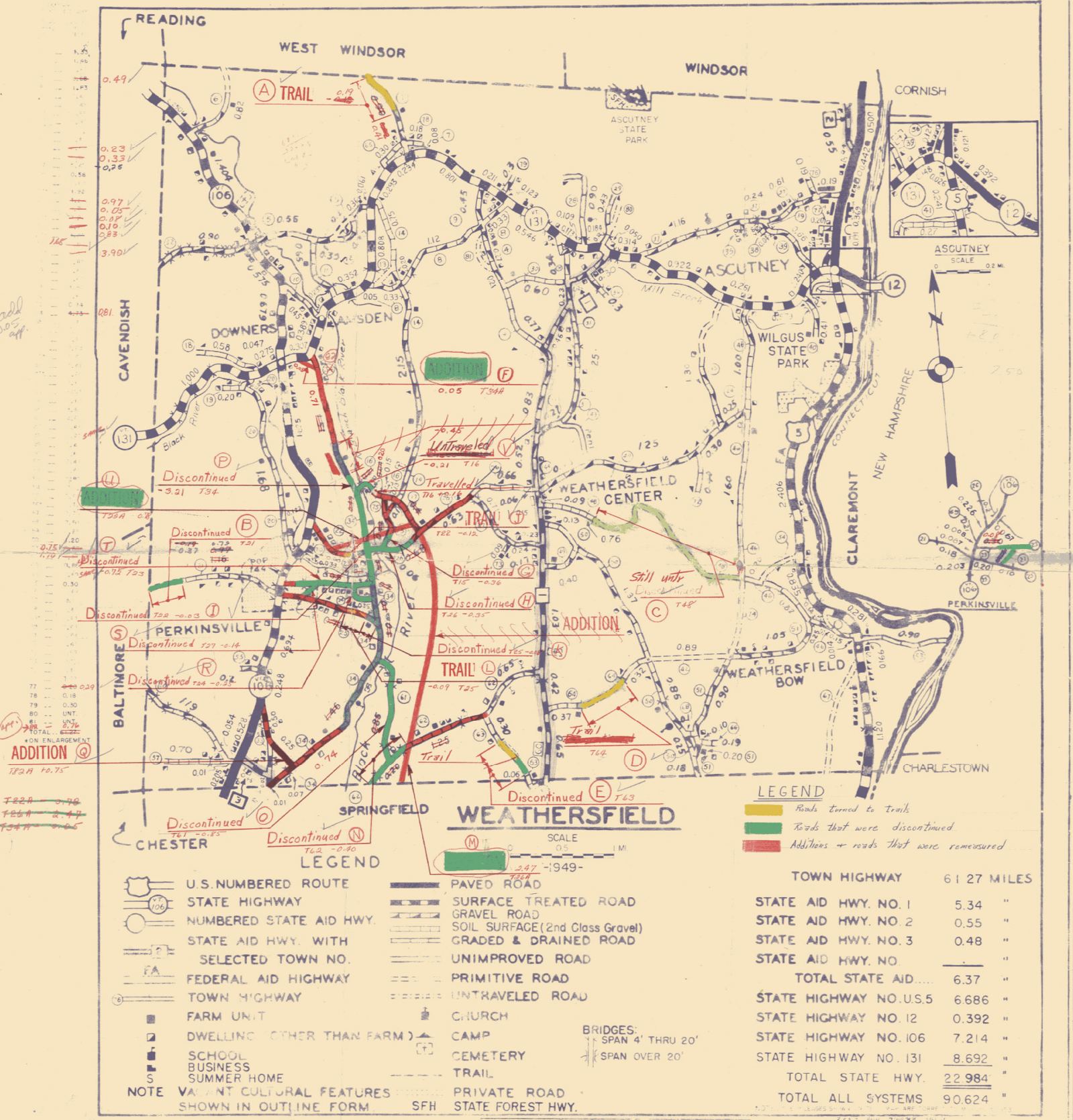
Dated at Weathersfield, in the County of Windsor, and State of Vermont, this 10th day of April, A.D. 1962.

Delmer M. Kelley

Irving A. McCoy

Philip H. Woodbury
Selectmen of the Town of
Weathersfield, Vermont

Attachment D
[1964 Highway Mileage Map of Weathersfield]



LEGEND

- Roads turned to trails
- Roads that were discontinued
- Additions + roads that were remeasured

TOWN HIGHWAY	61 27 MILES
STATE AID HWY. NO. 1	5.34 "
STATE AID HWY. NO. 2	0.55 "
STATE AID HWY. NO. 3	0.48 "
STATE AID HWY. NO.	"
TOTAL STATE AID.....	6.37 "
STATE HIGHWAY NO. U.S. 5	6.686 "
STATE HIGHWAY NO. 12	0.392 "
STATE HIGHWAY NO. 106	7.214 "
STATE HIGHWAY NO. 131	8.692 "
TOTAL STATE HWY.	22.984 "
TOTAL ALL SYSTEMS	90.624 "

Attachment E

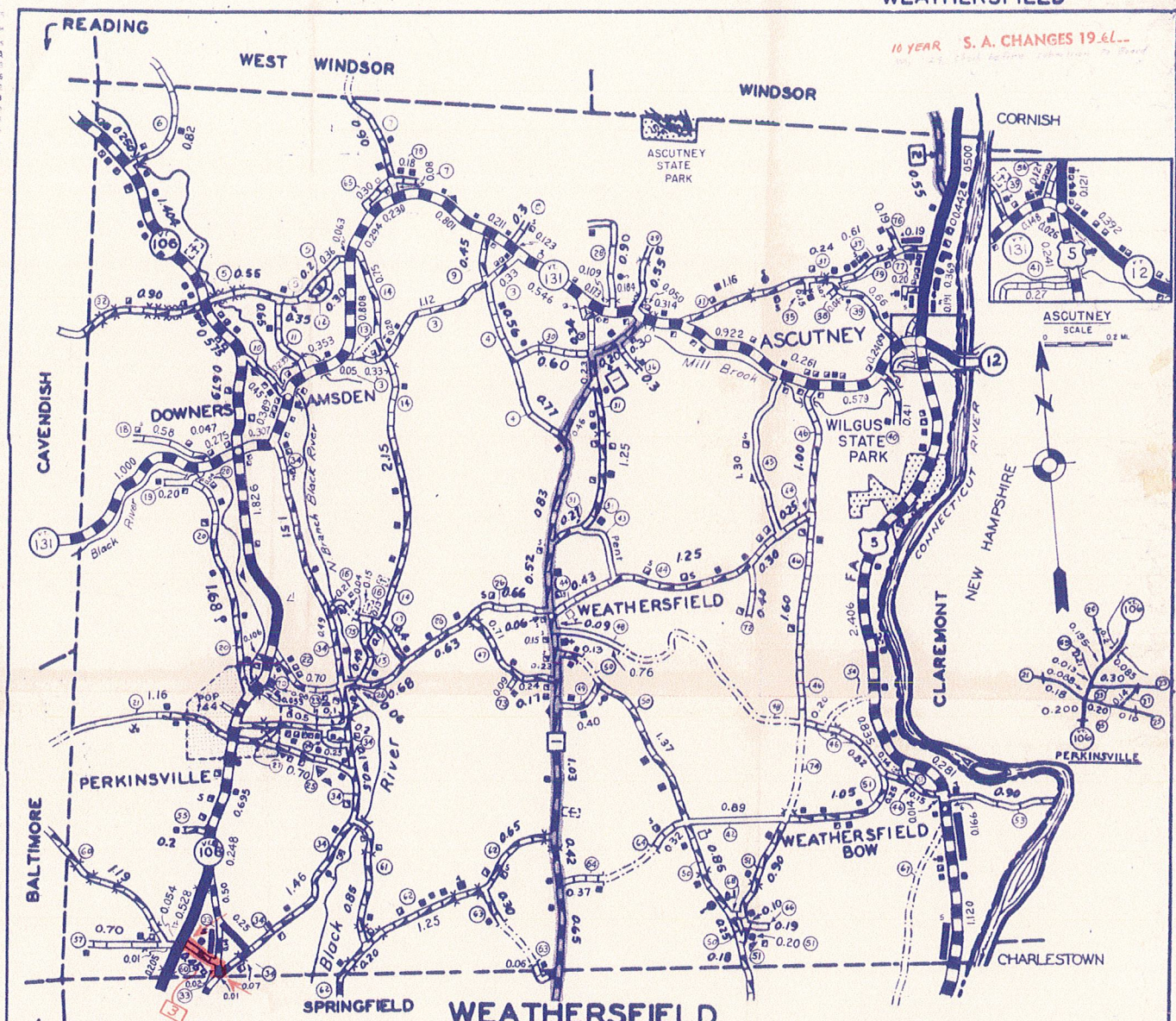
[1962, 1963, 1964, 1966, 1971, 1973d, 1973r, 1986 maps]

1962

WEATHERSFIELD

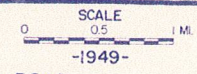
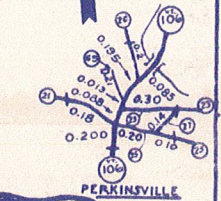
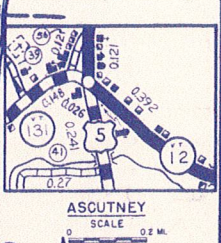
1962

10 YEAR S. A. CHANGES 1962



TOWN OF WEATHERSFIELD

1	1.83
2	1.89
3	1.46
4	1.42
5	0.68
6	0.50
7	0.45
8	0.44
9	0.41
10	0.31
11	0.24
12	0.24
13	0.24
14	0.24
15	0.24
16	0.24
17	0.24
18	0.24
19	0.24
20	0.24
21	0.24
22	0.24
23	0.24
24	0.24
25	0.24
26	0.24
27	0.24
28	0.24
29	0.24
30	0.24
31	0.24
32	0.24
33	0.24
34	0.24
35	0.24
36	0.24
37	0.24
38	0.24
39	0.24
40	0.24
41	0.24
42	0.24
43	0.24
44	0.24
45	0.24
46	0.24
47	0.24
48	0.24
49	0.24
50	0.24
51	0.24
52	0.24
53	0.24
54	0.24
55	0.24
56	0.24
57	0.24
58	0.24
59	0.24
60	0.24
61	0.24
62	0.24
63	0.24
64	0.24
65	0.24
66	0.24
67	0.24
68	0.24
69	0.24
70	0.24
71	0.24
72	0.24
73	0.24
74	0.24
75	0.24
76	0.24
77	0.24
78	0.24
79	0.24
80	0.24
81	0.24
82	0.24
83	0.24
84	0.24
85	0.24
86	0.24
87	0.24
88	0.24
89	0.24
90	0.24
91	0.24
92	0.24
93	0.24
94	0.24
95	0.24
96	0.24
97	0.24
98	0.24
99	0.24
100	0.24
TOTAL	61.75



- LEGEND**
- U.S. NUMBERED ROUTE
 - STATE HIGHWAY
 - NUMBERED STATE AID HWY.
 - STATE AID HWY. WITH SELECTED TOWN NO.
 - FEDERAL AID HIGHWAY
 - TOWN HIGHWAY
 - FARM UNIT
 - DWELLING (OTHER THAN FARM)
 - SCHOOL
 - BUSINESS
 - SUMMER HOME
 - VACANT CULTURAL FEATURES SHOWN IN OUTLINE FORM.
 - PAVED ROAD
 - SURFACE TREATED ROAD
 - GRAVEL ROAD
 - SOIL SURFACE (2nd Class Gravel)
 - GRADED & DRAINED ROAD
 - UNIMPROVED ROAD
 - PRIMITIVE ROAD
 - UNTRAVELED ROAD
 - CHURCH
 - CAMP
 - CEMETERY
 - TRAIL
 - PRIVATE ROAD
 - STATE FOREST HWY.

21 New location by Army Engineers. Acceptance of new location waiting legislative action.

TOWN HIGHWAY	61.75 MILES
STATE AID HWY. NO. 1	5.34 "
STATE AID HWY. NO. 2	0.55 "
STATE AID HWY. NO. 3	0.48 "
STATE AID HWY. NO.	"
TOTAL STATE AID.....	5.89 6.27
STATE HIGHWAY NO. U.S. 5	6.686 "
STATE HIGHWAY NO. 12	0.392 "
STATE HIGHWAY NO. 106	7.214 "
STATE HIGHWAY NO. 131	8.692 "
TOTAL STATE HWY.	22.984 "
TOTAL ALL SYSTEMS	90.624 "

NOTE: THE MILEAGES SHOWN ON THIS MAP ARE CORRECT TO MARCH 15, 1961.

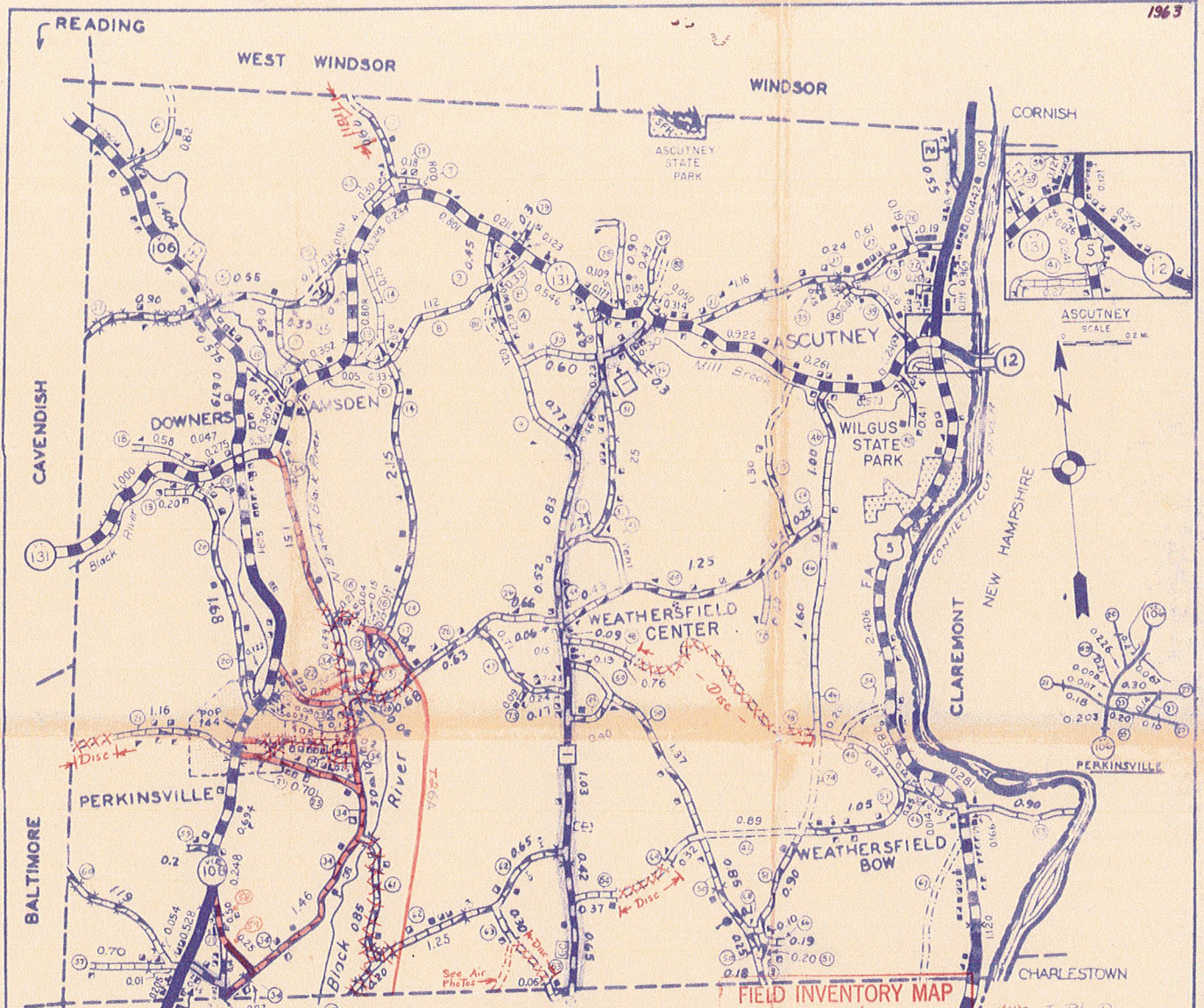
VERMONT HIGHWAY DISTRICT NO. 4

REVISED: 1945 1946 1947 1950 19 19

Rev. 6/25/61 3:52 and 9/10/61 11:10
6/51 M.L. 12/61 WINDSOR COUNTY

1963

1963



FIELD INVENTORY MAP

Date: 11/11/63
 Party Chief: *Franklin M. Coy*
 Changes due to No. Springfield Dam
 & other rds. Turned to trail or disc.

LEGEND

	U.S. NUMBERED ROUTE		PAVED ROAD
	STATE HIGHWAY		SURFACE TREATED ROAD
	NUMBERED STATE AID HWY.		GRAVEL ROAD
	STATE AID HWY. WITH SELECTED TOWN NO.		SOIL SURFACE (2nd Class Gravel)
	FEDERAL AID HIGHWAY		GRADED & DRAINED ROAD
	TOWN HIGHWAY		UNIMPROVED ROAD
	FARM UNIT		PRIMITIVE ROAD
	DWELLING (OTHER THAN FARM)		UNTRAVELED ROAD
	SCHOOL		CHURCH
	BUSINESS		CAMP
	SUMMER HOME		CEMETERY
	VACANT CULTURAL FEATURES SHOWN IN OUTLINE FORM		TRAIL
	PRIVATE ROAD		STATE FOREST HWY.

TOWN HIGHWAY	61.27 MILES
STATE AID HWY. NO. 1	5.34 "
STATE AID HWY. NO. 2	0.55 "
STATE AID HWY. NO. 3	0.48 "
STATE AID HWY. NO.	"
TOTAL STATE AID	6.37 "
STATE HIGHWAY NO. U.S. 5	6.686 "
STATE HIGHWAY NO. 12	0.392 "
STATE HIGHWAY NO. 106	7.214 "
STATE HIGHWAY NO. 131	8.692 "
TOTAL STATE HWY.	22.984 "
TOTAL ALL SYSTEMS	90.624 "

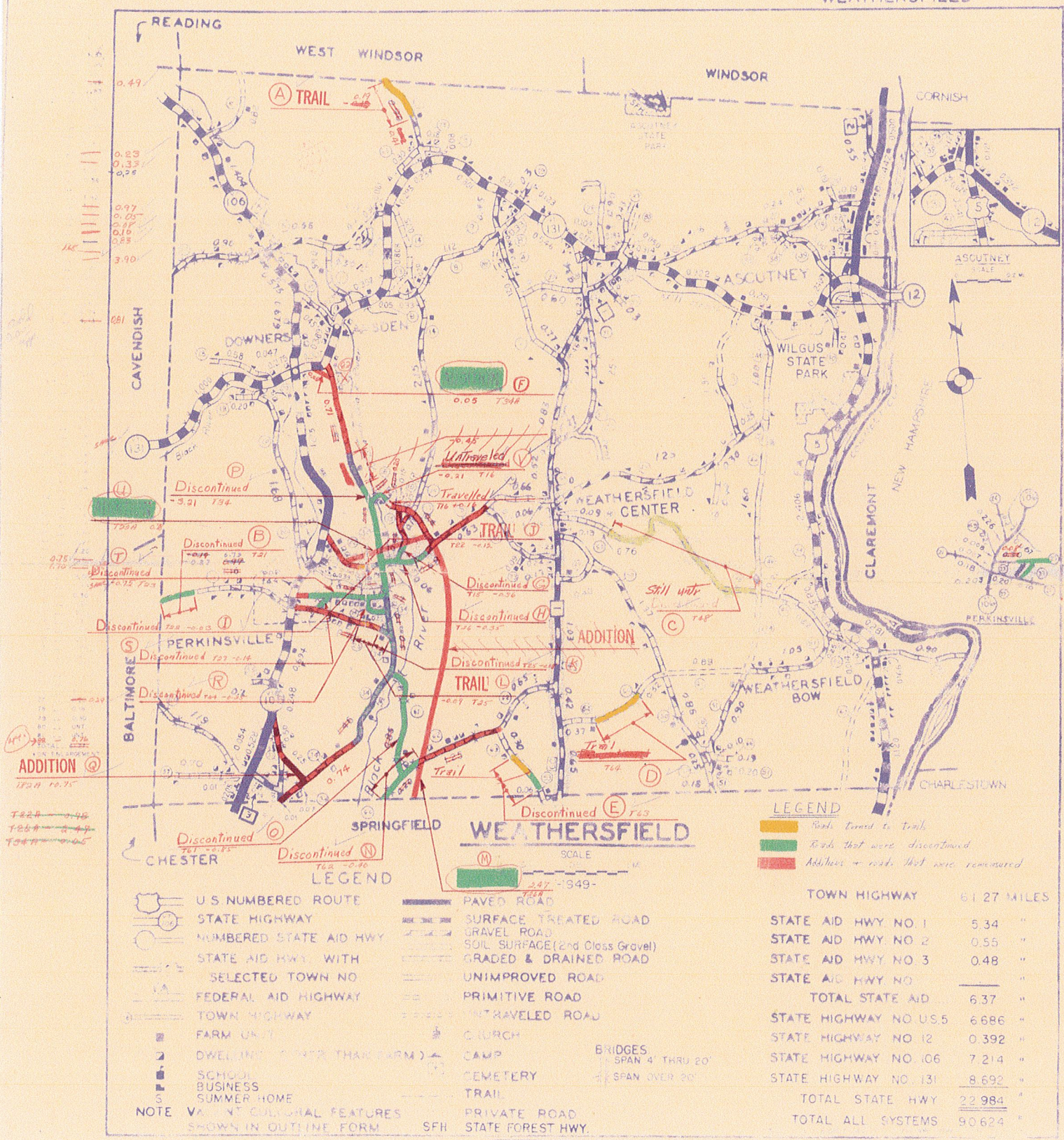
VERMONT HIGHWAY DISTRICT NO. 4

REVISED:

1945	1946	1947	1950	1951	1952
------	------	------	------	------	------

WINDSOR COUNTY

1964



- LEGEND**
- U.S. NUMBERED ROUTE
 - STATE HIGHWAY
 - NUMBERED STATE AID HWY
 - STATE AID HWY WITH SELECTED TOWN NO
 - FEDERAL AID HIGHWAY
 - TOWN HIGHWAY
 - FARM UNIT
 - DWELLING (LARGER THAN FARM)
 - SCHOOL
 - BUSINESS
 - SUMMER HOME
 - NOTE VALENT CULTURAL FEATURES SHOWN IN OUTLINE FORM
 - PAVED ROAD
 - SURFACE TREATED ROAD
 - GRAVEL ROAD
 - SOIL SURFACE (2nd Class Gravel)
 - GRADED & DRAINED ROAD
 - UNIMPROVED ROAD
 - PRIMITIVE ROAD
 - UNTRAVELED ROAD
 - CHURCH
 - CAMP
 - CEMETERY
 - TRAIL
 - PRIVATE ROAD
 - STATE FOREST HWY.

- LEGEND**
- Roads turned to trails
 - Roads that were discontinued
 - Additions + roads that were removed

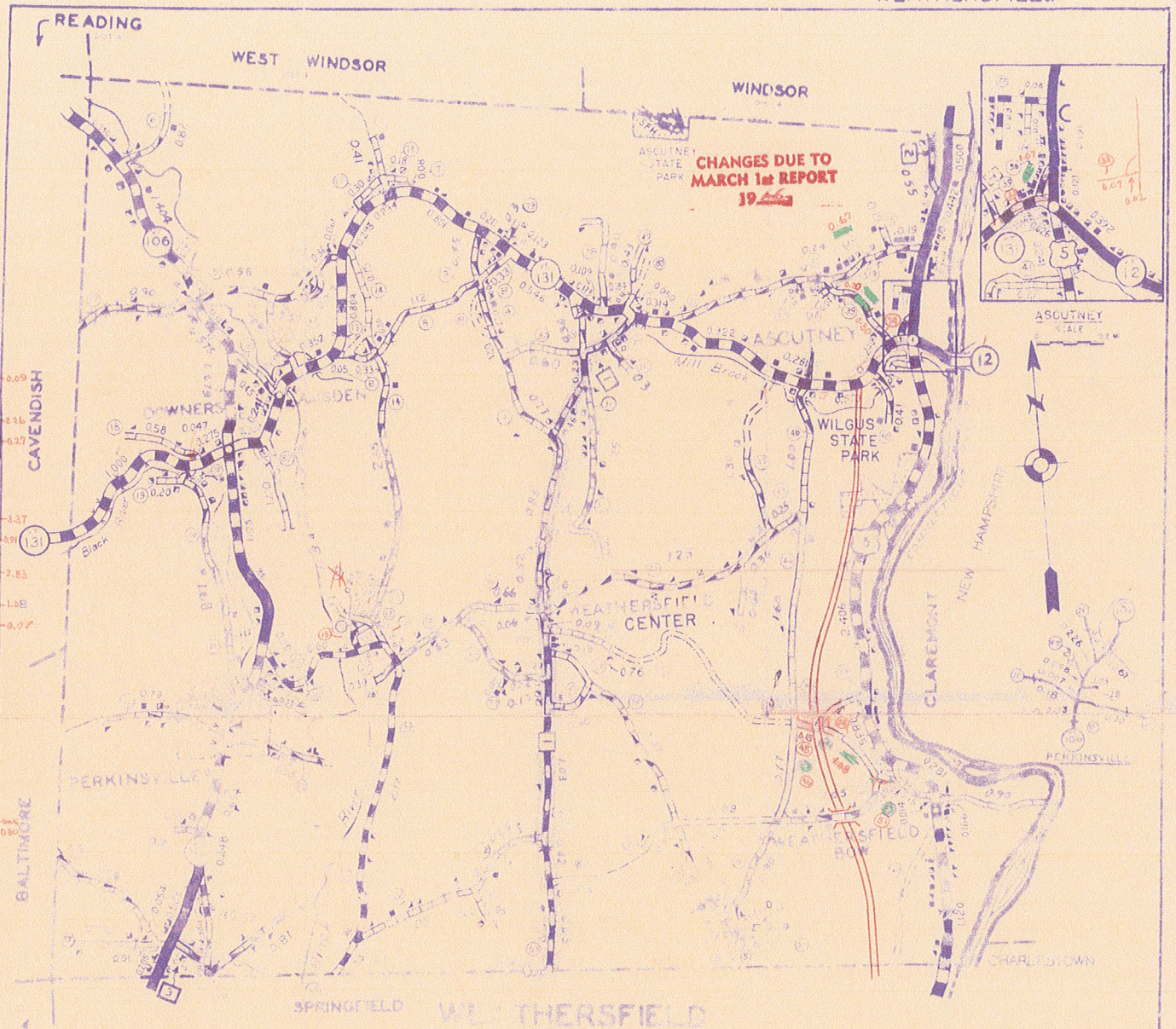
TOWN HIGHWAY 61.27 MILES

STATE AID HWY NO 1	5.34 "
STATE AID HWY NO 2	0.55 "
STATE AID HWY NO 3	0.48 "
STATE AID HWY NO	
TOTAL STATE AID	6.37 "
STATE HIGHWAY NO U.S. 5	6.686 "
STATE HIGHWAY NO 12	0.392 "
STATE HIGHWAY NO 106	7.214 "
STATE HIGHWAY NO 131	8.692 "
TOTAL STATE HWY	22.984 "
TOTAL ALL SYSTEMS	90.624 "

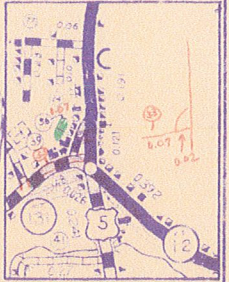
1966

WEATHERSFIELD

1966



CHANGES DUE TO MARCH 1st REPORT 1966



ASCUTNEY STATE PARK SCALE 1:25,000

- 0.69
- 2.21
- 0.27
- 3.27
- 4.81
- 2.83
- 1.08
- 0.97

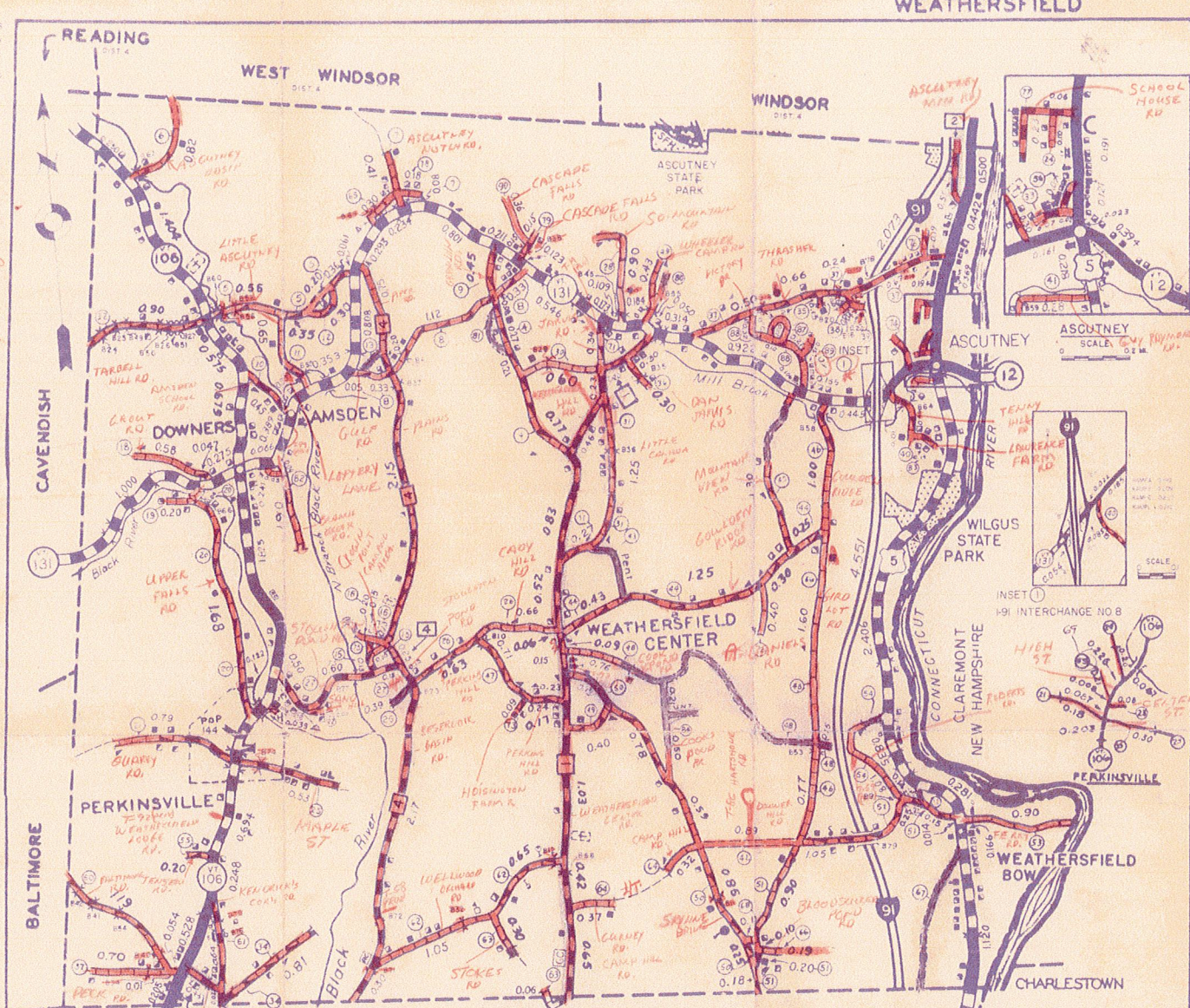
- LEGEND
- U.S. NUMBERED ROUTE
 - STATE HIGHWAY
 - NUMBERED STATE AID HWY
 - STATE AID HWY WITH SELECTED TOWN NO.
 - FEDERAL AID HIGHWAY
 - TOWN HIGHWAY
 - FARM OPEN
 - DWELLING (WITH OR WITHOUT PORCH)
 - SCHOOL
 - BUSINESS
 - SUMMER HOME
 - NOTE: VARIOUS CULTURAL FEATURES SHOWN IN OUTLINE FORM

- PAVED ROAD
- SURFACE GRAVEL ROAD
- GRAVEL ROAD
- SOFT SURFACE (SAND OR DIRT OR GRASS)
- GRAVEL & DRAINED ROAD
- UNIMPROVED ROAD
- PRIMITIVE ROAD
- UNTRAVELED ROAD
- GRASS
- CAMP
- CEMETERY
- TRAIL
- PRIVATE ROAD
- STATE FOREST HWY

TOWN HIGHWAY	MILES
STATE AID HWY NO 1	5.34
STATE AID HWY NO 2	0.55
STATE AID HWY NO 3	0.48
STATE AID HWY NO	
TOTAL STATE AID	6.37
STATE HIGHWAY NO. US 5	6686
STATE HIGHWAY NO 12	0.392
STATE HIGHWAY NO. 106	7.214
STATE HIGHWAY NO. 131	5.646
TOTAL STATE HWY	27.092
TOTAL ALL SYSTEMS	33.464

1971

1971



SCALE 0 0.5 1 MI. -1949-

LEGEND

	U.S. NUMBERED ROUTE		PAVED ROAD
	STATE HIGHWAY		SURFACE TREATED ROAD
	NUMBERED STATE AID HWY.		GRAVEL ROAD
	STATE AID HWY. WITH SELECTED TOWN NO.		SOIL SURFACE (2nd Class Gravel)
	FEDERAL AID HIGHWAY		GRADED & DRAINED ROAD
	TOWN HIGHWAY		UNIMPROVED ROAD
	FARM UNIT		PRIMITIVE ROAD
	DWELLING (OTHER THAN FARM)		UNTRAVELED ROAD
	SCHOOL BUSINESS		CHURCH
	VACANT CULTURAL FEATURES SHOWN IN OUTLINE FORM.		SEASONAL DWELLING
	PRIVATE ROAD		CEMETERY
	STATE FOREST HWY.		TRAIL

BRIDGES:
 SPAN 4' THRU 20'
 SPAN OVER 20'
 COVERED

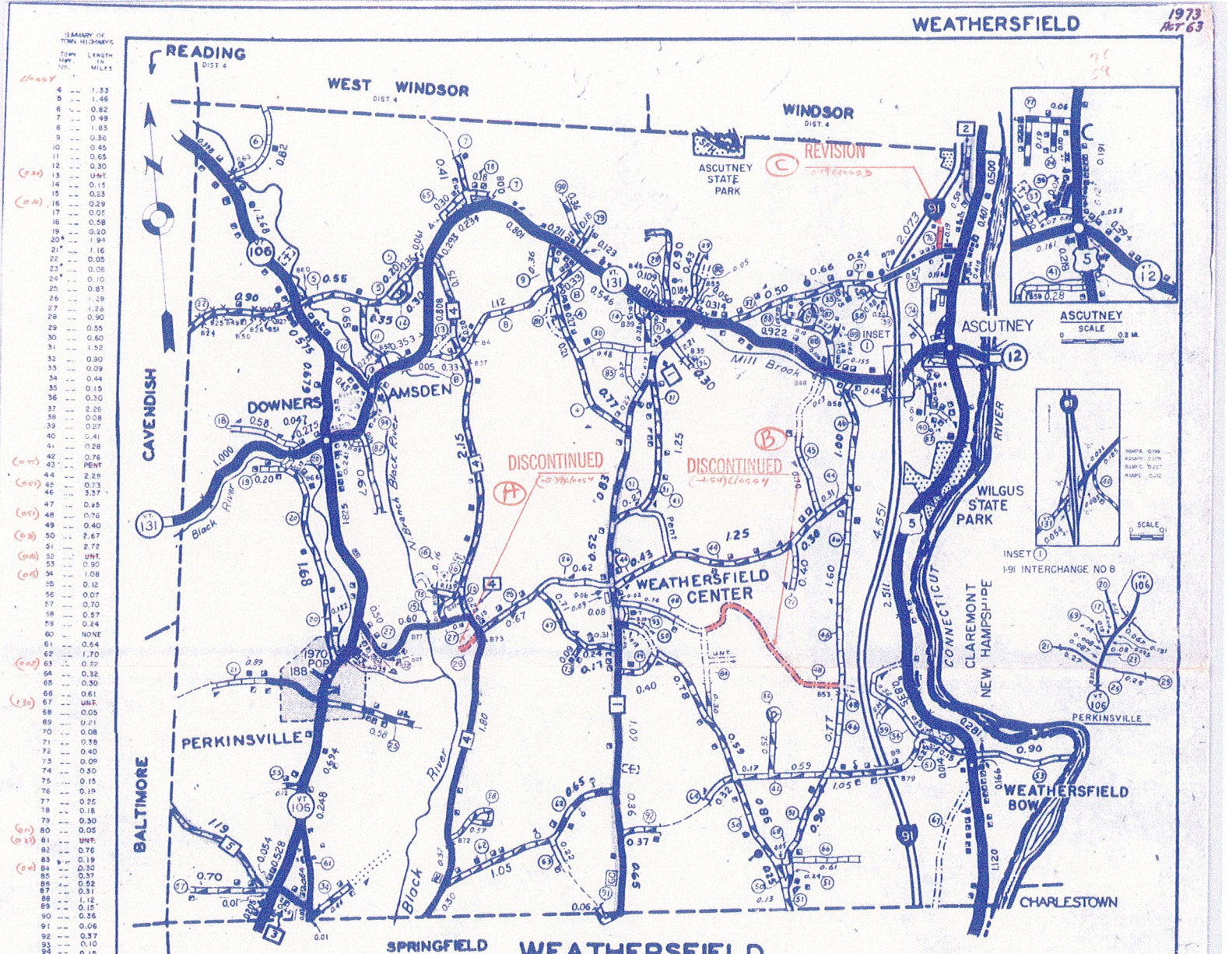
TOTAL TOWN HIGHWAY	55.95 MILES
STATE AID HWY. 1	5.34 "
STATE AID HWY. 2	0.55 "
STATE AID HWY. 3	0.48 "
STATE AID HWY. 4	5.97 "
TOTAL STATE AID HIGHWAYS	12.34 "
STATE HWY. VT. U.S. 5	6.686 "
STATE HWY. VT. 12	0.394 "
STATE HWY. VT. 106	7.214 "
STATE HWY. VT. 131	8.647 "
INTERSTATE HWY. I-91	6.624 "
INTERSTATE RAMPS	0.863 "
TOTAL STATE HIGHWAYS	30.428 "
TOTAL ALL SYSTEMS	98.718 "

NOTE: THE MILES SHOWN ON THIS MAP ARE CORRECT TO MARCH 15, 1971.

DATE: 5/1/71
 PARTY CHIEF: J. Claborn

1973 (Discontinued)

1973
Act 63



Inventory of Town Highways

Class	Town	Length	Miles
4	---	1.33	
5	---	1.46	
6	---	0.62	
7	---	0.49	
8	---	1.83	
9	---	0.36	
10	---	0.45	
11	---	0.65	
12	---	0.30	
13	---	UNT	
14	---	0.15	
15	---	0.23	
16	---	0.29	
17	---	0.05	
18	---	0.58	
19	---	0.20	
20	---	1.94	
21	---	1.16	
22	---	0.05	
23	---	0.06	
24	---	0.10	
25	---	0.81	
26	---	1.29	
27	---	1.28	
28	---	0.90	
29	---	0.55	
30	---	0.60	
31	---	1.52	
32	---	0.90	
33	---	0.09	
34	---	0.44	
35	---	0.15	
36	---	0.30	
37	---	2.25	
38	---	0.08	
39	---	0.27	
40	---	0.41	
41	---	0.28	
42	---	0.76	
43	---	PENT	
44	---	2.29	
45	---	0.73	
46	---	0.07	
47	---	0.45	
48	---	0.76	
49	---	0.40	
50	---	2.67	
51	---	2.72	
52	---	UNT	
53	---	0.90	
54	---	1.08	
55	---	0.12	
56	---	0.24	
57	---	0.70	
58	---	0.57	
59	---	0.24	
60	---	NONE	
61	---	0.54	
62	---	1.70	
63	---	0.22	
64	---	0.32	
65	---	0.30	
66	---	0.61	
67	---	UNT	
68	---	0.05	
69	---	0.21	
70	---	0.08	
71	---	0.58	
72	---	0.40	
73	---	0.09	
74	---	0.30	
75	---	0.15	
76	---	0.19	
77	---	0.22	
78	---	0.18	
79	---	0.30	
80	---	0.04	
81	---	UNT	
82	---	0.76	
83	---	0.19	
84	---	0.30	
85	---	0.37	
86	---	0.52	
87	---	0.31	
88	---	1.12	
89	---	0.15	
90	---	0.36	
91	---	0.06	
92	---	0.37	
93	---	0.10	
94	---	0.15	
95	---	0.15	
TOTAL		54.16	

4.95 TOTAL 54.16
ON ENLARGEMENT

NOTE
Inventory date of cultural features: 1961.
Updating of cultural features discontinued mid-1971.

LEGEND

	U.S. NUMBERED ROUTE		PAVED ROAD
	STATE HIGHWAY		SURFACE TREATED ROAD
	NUMBERED STATE AID HWY.		GRAVEL ROAD
	STATE AID HWY. WITH SELECTED TOWN NO.		SOIL SURFACE (2nd Class Gravel)
	FEDERAL AID HIGHWAY		GRADED & DRAINED ROAD
	TOWN HIGHWAY		UNIMPROVED ROAD
	FARM UNIT		PRIMITIVE ROAD
	DWELLING (OTHER THAN FARM)		UNTRAVELED ROAD
	SCHOOL		CHURCH
	BUSINESS		SEASONAL DWELLING
	PRIVATE ROAD		CEMETERY
	STATE FOREST HWY.		TRAIL

BRIDGES:
 SPAN 6' THRU 20'
 SPAN OVER 20'
 COVERED

NOTE: VACANT CULTURAL FEATURES SHOWN IN OUTLINE FORM.

SCALE 0 0.5 1 M. -1949-

TOTAL TOWN HIGHWAY	54.16	MILES
STATE AID HWY. 1	5.25	"
STATE AID HWY. 2	0.50	"
STATE AID HWY. 3	0.48	"
STATE AID HWY. 4	5.97	"
STATE AID HWY. 5	1.20	"
STATE AID HWY.		"
STATE AID HWY.		"
TOTAL STATE AID HIGHWAYS	13.40	"
STATE HWY. VT. U.S. 5	6.791	"
STATE HWY. VT. 12	0.394	"
STATE HWY. VT. 106	7.226	"
STATE HWY. VT. 131	8.647	"
INTERSTATE HWY. I-91	6.624	"
INTERSTATE RAMPS	0.863	"
TOTAL STATE HIGHWAYS	30.545	"
TOTAL ALL SYSTEMS	98.105	"

NOTE: THE MILEAGES SHOWN ON THIS MAP ARE CORRECT TO MARCH 15, 1973.

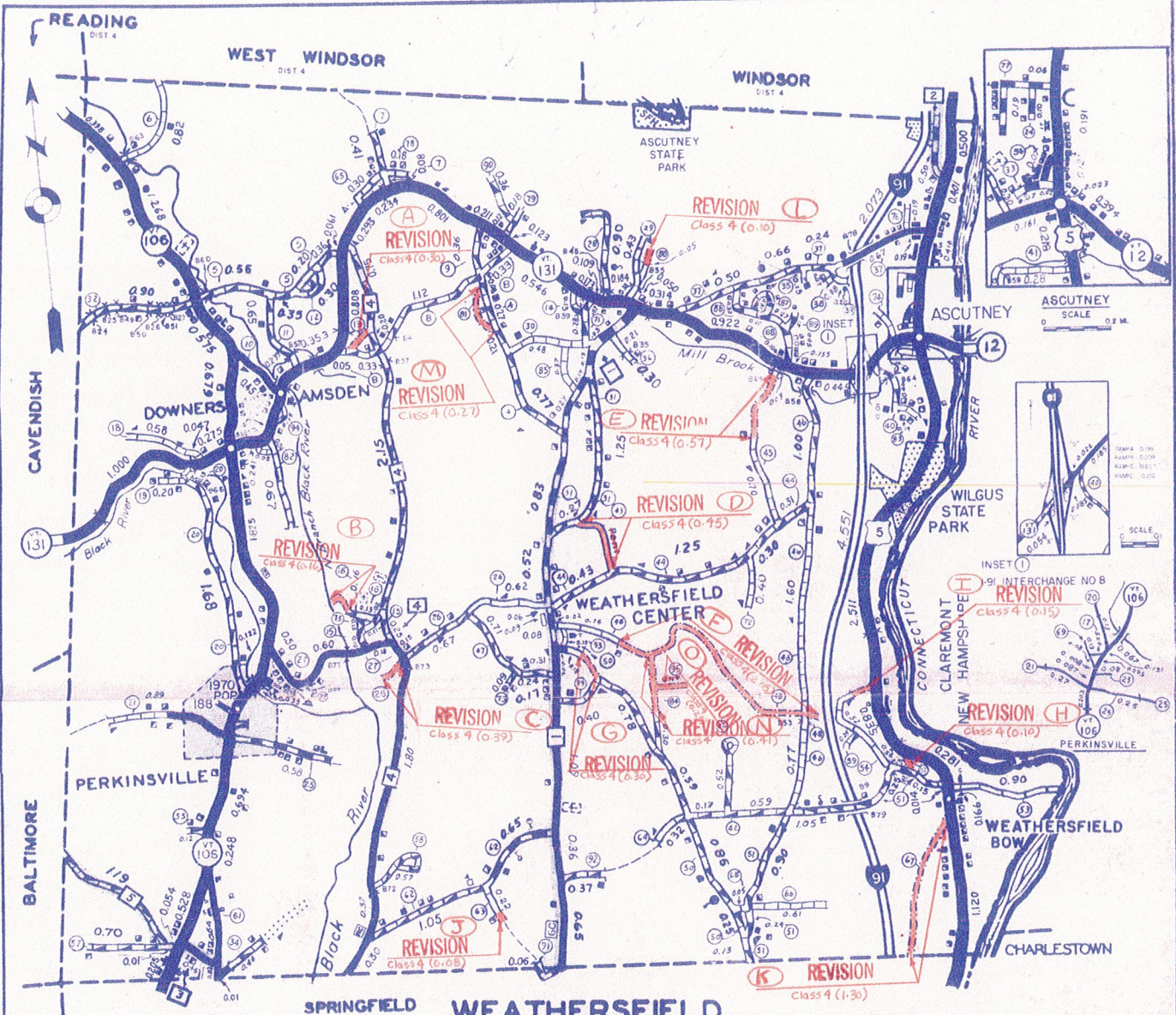
1973 (Revision)

WEATHERSFIELD

1913 Act 63

CLASSIFICATION OF TOWN HIGHWAYS

CLASS	LENGTH IN MILES
4	1.33
5	1.46
6	0.82
7	0.89
8	1.83
9	0.36
10	0.45
11	0.65
12	0.30
13	0.13
14	0.13
15	0.23
16	0.29
17	0.05
18	0.58
19	0.20
20	1.94
21	1.16
22	0.05
23	0.08
24	0.10
25	0.83
26	1.29
27	1.78
28	0.80
29	0.55
30	0.60
31	1.52
32	0.90
33	0.39
34	0.44
35	0.15
36	0.20
37	2.29
38	0.08
39	0.27
40	0.41
41	0.28
42	0.74
43	0.45
44	2.29
45	0.73
46	3.37
47	0.25
48	0.76
49	0.40
50	2.67
51	2.72
52	0.98
53	0.90
54	1.08
55	0.12
56	0.07
57	0.70
58	0.57
59	0.24
60	NONE
61	0.64
62	1.70
63	0.22
64	0.32
65	0.30
66	0.61
67	0.05
68	0.05
69	0.21
70	0.08
71	0.18
72	0.40
73	0.09
74	0.30
75	0.15
76	0.19
77	0.25
78	0.18
79	0.30
80	0.05
81	0.76
82	0.19
83	0.30
84	0.37
85	0.52
86	0.31
87	1.12
88	0.15
89	0.36
90	0.06
91	0.06
92	0.37
93	0.14
94	0.18
95	0.18
96	0.18
97	0.18
98	0.18
99	0.18
100	0.18
101	0.18
102	0.18
103	0.18
104	0.18
105	0.18
106	0.18
107	0.18
108	0.18
109	0.18
110	0.18
111	0.18
112	0.18
113	0.18
114	0.18
115	0.18
116	0.18
117	0.18
118	0.18
119	0.18
120	0.18
121	0.18
122	0.18
123	0.18
124	0.18
125	0.18
126	0.18
127	0.18
128	0.18
129	0.18
130	0.18
131	0.18
132	0.18
133	0.18
134	0.18
135	0.18
136	0.18
137	0.18
138	0.18
139	0.18
140	0.18
141	0.18
142	0.18
143	0.18
144	0.18
145	0.18
146	0.18
147	0.18
148	0.18
149	0.18
150	0.18
151	0.18
152	0.18
153	0.18
154	0.18
155	0.18
156	0.18
157	0.18
158	0.18
159	0.18
160	0.18
161	0.18
162	0.18
163	0.18
164	0.18
165	0.18
166	0.18
167	0.18
168	0.18
169	0.18
170	0.18
171	0.18
172	0.18
173	0.18
174	0.18
175	0.18
176	0.18
177	0.18
178	0.18
179	0.18
180	0.18
181	0.18
182	0.18
183	0.18
184	0.18
185	0.18
186	0.18
187	0.18
188	0.18
189	0.18
190	0.18
191	0.18
192	0.18
193	0.18
194	0.18
195	0.18
196	0.18
197	0.18
198	0.18
199	0.18
200	0.18



4 ON ENLARGEMENT
(6.80) Totals 54.16

LEGEND

	U.S. NUMBERED ROUTE		PAVED ROAD
	STATE HIGHWAY		SURFACE TREATED ROAD
	NUMBERED STATE AID HWY.		GRAVEL ROAD
	STATE AID HWY. WITH SELECTED TOWN NO.		SOIL SURFACE (2nd Class Gravel)
	FEDERAL AID HIGHWAY		GRADED & DRAINED ROAD
	TOWN HIGHWAY		UNIMPROVED ROAD
	FARM UNIT		PRIMITIVE ROAD
	DWELLING (OTHER THAN FARM)		UNTRAVELED ROAD
	SCHOOL		CHURCH
	BUSINESS		SEASONAL DWELLING
	VACANT CULTURAL FEATURES SHOWN IN OUTLINE FORM.		CEMETERY
	PRIVATE ROAD		TRAIL
	STATE FOREST HWY.		BRIDGES: SPAN 6' THRU 20'
			SPAN OVER 20'
			COVERED

ROAD TYPE	LENGTH (MILES)
TOTAL TOWN HIGHWAY	54.16
STATE AID HWY. 1	5.25
STATE AID HWY. 2	0.50
STATE AID HWY. 3	0.48
STATE AID HWY. 4	5.97
STATE AID HWY. 5	1.20
STATE AID HWY.	
TOTAL STATE AID HIGHWAYS	13.40
STATE HWY. VT. U.S. 5	6.791
STATE HWY. VT. 12	0.394
STATE HWY. VT. 106	7.226
STATE HWY. VT. 131	8.647
INTERSTATE HWY. I-91	6.624
INTERSTATE RAMPS	0.863
TOTAL STATE HIGHWAYS	30.545
TOTAL ALL SYSTEMS	98.105

NOTE: Inventory date of cultural features 1961. Updating of cultural features discontinued mid-1971.

NOTE: THE MILEAGES SHOWN ON THIS MAP ARE CORRECT TO MARCH 15, 1973

VERMONT HIGHWAY DISTRICT NO. 2

REVISED:

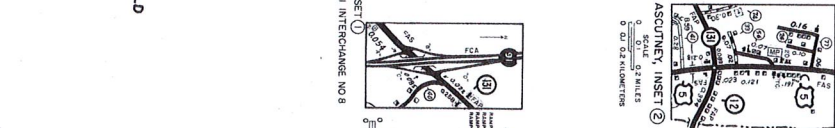
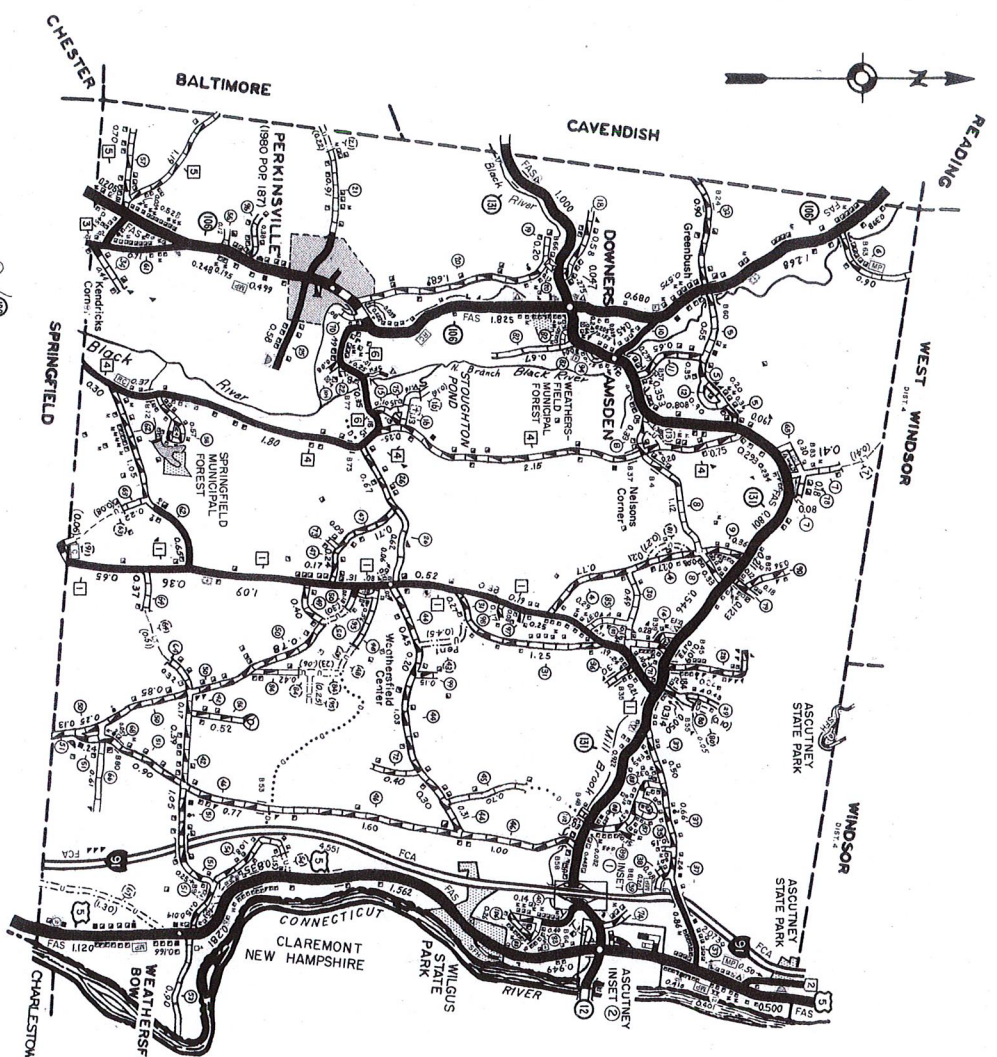
Year	Revised
1945	Rev.
1946	Rev.
1947	Rev.
1950	Rev.
1951	Rev.
1952	Rev.
1953	Rev.
1954	Rev.
1955	Rev.
1956	Rev.
1957	Rev.
1958	Rev.
1959	Rev.
1960	Rev.
1961	Rev.
1962	Rev.
1963	Rev.
1964	Rev.
1965	Rev.
1966	Rev.
1967	Rev.
1968	Rev.
1969	Rev.
1970	Rev.
1971	Rev.
1972	Rev.
1973	Rev.

WINDSOR COUNTY

STATE OF VERMONT
DEPARTMENT OF TRANSPORTATION
PLANNING DIVISION
1980 POPULATION

1	1,324
2	1,324
3	1,324
4	1,324
5	1,324
6	1,324
7	1,324
8	1,324
9	1,324
10	1,324
11	1,324
12	1,324
13	1,324
14	1,324
15	1,324
16	1,324
17	1,324
18	1,324
19	1,324
20	1,324
21	1,324
22	1,324
23	1,324
24	1,324
25	1,324
26	1,324
27	1,324
28	1,324
29	1,324
30	1,324
31	1,324
32	1,324
33	1,324
34	1,324
35	1,324
36	1,324
37	1,324
38	1,324
39	1,324
40	1,324
41	1,324
42	1,324
43	1,324
44	1,324
45	1,324
46	1,324
47	1,324
48	1,324
49	1,324
50	1,324
51	1,324
52	1,324
53	1,324
54	1,324
55	1,324
56	1,324
57	1,324
58	1,324
59	1,324
60	1,324
61	1,324
62	1,324
63	1,324
64	1,324
65	1,324
66	1,324
67	1,324
68	1,324
69	1,324
70	1,324
71	1,324
72	1,324
73	1,324
74	1,324
75	1,324
76	1,324
77	1,324
78	1,324
79	1,324
80	1,324
81	1,324
82	1,324
83	1,324
84	1,324
85	1,324
86	1,324
87	1,324
88	1,324
89	1,324
90	1,324
91	1,324
92	1,324
93	1,324
94	1,324
95	1,324
96	1,324
97	1,324
98	1,324
99	1,324
100	1,324

TOTALS 32,222 624



NOTES
Inventory date of cultural features is 1/8/81.
The unpaved highways (dashed line) shown here
are those of which the Department of Highways
has records; others may exist.

- HIGHWAYS**
- DIVIDED HWY. INTERSTATE OR STATE
 - INTERCHANGE NUMBER
 - CLASS 1, 2 TOWN HIGHWAY
 - CLASS 3, 4 TOWN HIGHWAY
 - FCA FULLY CONTROLLED ACCESS
 - FAS FEDERAL AND SECONDARY ENDS
 - NFS NATIONAL FOREST HIGHWAY
 - SPH STATE FOREST HIGHWAY
- LEGEND**
- ROAD SURFACE TYPES
 - BITUMINOUS PAV. (ASPHALT MIX, GRAVEL)
 - MACADAM PAVEMENT (CONCRETE SURFACE, TRAFFIC ISLANDS, GRAVEL)
 - SOIL SURFACE (2ND CLASS GRAVEL)
 - UNIMPROVED GRAVEL
 - UNIMPROVED SAND/GRAVEL
 - PRIORITY
- BRIDGES**
- BRIDGE ON CULVERT (LESS THAN 6' SPAN)
 - BRIDGE (OVER 6' SPAN)
 - HIGHWAY OVERPASS
 - HIGHWAY UNDERPASS
 - BRIDGE NUMBER
- MISCELLANEOUS**
- VILLAGE CENTER
 - RAILROAD AND GRADE CROSSING
- CULTURAL FEATURES**
- FARM UNIT
 - DWELLING (OTHER THAN MOTEL)
 - SEASONAL DWELLING
 - MOTEL DWELLING
 - TELEPHONE OFFICE
 - FIRE STATION
 - CEMETERY
 - SCHOOL
 - CHURCH
 - POST OFFICE
 - HALL (TOWN, COMMUNITY, RELIGIOUS, OR OTHER)

TOWN OF WEATHERSFIELD
GENERAL HIGHWAY MAP

1980 POPULATION: 2,947
Prepared by:
VERMONT AGENCY OF TRANSPORTATION
PLANNING DIVISION
SCALE
MILE
KILOMETERS

MILEAGE SUMMARY

CLASS 1 TOWN HIGHWAYS:
NO. 1 525
NO. 2 525
NO. 3 525
NO. 4 525
NO. 5 525
NO. 6 525

CLASS 2 TOWN HIGHWAYS:
NO. 1 1,324
NO. 2 1,324
NO. 3 1,324
NO. 4 1,324
NO. 5 1,324
NO. 6 1,324

CLASS 3 TOWN HWYS:
TOTAL TOWN HWYS. 14.68

STATE HIGHWAYS:
STATE HWY. NO. 91 6824
STATE HWY. NO. 9 6791
STATE HWY. U.S. 9 7326
STATE HWY. VT. 106 7288
STATE HWY. VT. 131 8247

TOTAL TOWN/INTERSTATE HWYS. 98,945*

STATE HIGHWAYS:
TOTAL STATE HWYS. 23,026

TOTAL TRAVELED HWYS. FEB. 10, 1986. 98,945*

* EXcludes CLASS 4 HWYS.

Attachment F
[Notice of Public Hearing & Site Examination]

NOTICE OF PUBLIC HEARING

In accordance with the provisions of 19 V.S.A. § 709, the Selectboard for the Town of Weathersfield, Vermont, will hold a public hearing on June 19, 2023, at 6:30pm to hear public comments on the discontinuance of Highway #95 in Weathersfield, Vermont. The hearing will be held at Martin Memorial Hall, 5259 US Route 5, Ascutney, VT 05030. The Selectboard will examine the premises on Thursday, June 15, 2023, at 6:30pm to become familiar with Highway #95 prior to the public hearing. The site examination will be held at 381 E Cooks Pond Road, Weathersfield, VT 05156. Anyone wishing to attend is warned to be present on either of these dates at the abovementioned locations.

Statement of Purpose

The Selectboard received a request from a resident in Town to discontinue Highway #95, which extends into their property. The road is currently classified as "U" or "impassable or untraveled" on the 2015 Vermont General Highway Map of the Town of Weathersfield and the 1980 Town of Weathersfield Highway Map. The complainant states that mapping companies are mislabeling his driveway, identifying it as Highway #95. The complainant further states that the ROW is located on Cooks Pond Road in an easterly direction across their property and dead ends after $\frac{1}{4}$ mile. The complainant would like this road to be discontinued.

Geographic Areas Affected

381 E Cooks Pond Road, Weathersfield, VT 05156

Persons wishing to be heard may do so in person, be represented by an agent, or may file written comments with the Select Board prior to the hearing.

Dated at Town of Weathersfield, Windsor County, State of Vermont, this 15th day of May 2023.

Michael Todd, Chair
Weathersfield Select Board



TOWN OF WEATHERSFIELD

OFFICE OF THE SELECTBOARD/
TOWN MANAGER

5259 US ROUTE 5
ASCUTNEY, VERMONT 05030

Susanne Terrill
Human Resources

Olivia Savage
Principal Clerk

Brandon Gulnick
Town Manager
TEL. (802) 674-2626
Weathersfieldvt.org

5/11/2023

RE: Selectboard Representative to the Schoolboard

Dear Selectors,


Ann Marie Redmond, Schoolboard Chair, contacted us with interest in finding ways the School and Town can work together. The school board has appointed Vincent Jewell to be their liaison to the Selectboard. We have talked about appointing someone from the Selectboard to the Schoolboard in the past.

David Fuller has expressed interest in being the liaison to the Schoolboard.

Sincerely,

Brandon Gulnick
Town Manager
Weathersfield, VT

Meeting date May 15, 2023
 AP warrant date 05/15/23
 Payroll warrant date 1 05/04/23
 Payroll warrant date 2 05/11/23
 Payroll warrant date 3



TOWN OF WEATHERSFIELD, VERMONT

Warrants for Meeting of May 15, 2023

	Check Date	Payroll	Operating Expenses
General Fund			
	05/04/23	\$7,311.32	Incl Prince Stipend \$384.62
	05/11/23	\$7,590.24	Incl Daniels Stipend \$576.92
AP	5/15/2023		\$21,724.37
Total		\$14,901.56	\$21,724.37
Highway Fund			
	05/04/23	\$4,151.81	
	05/11/23	\$4,160.48	
AP	5/15/2023		\$8,174.17
Total		\$8,312.29	\$8,174.17
Solid Waste Mgmt Fund			
	05/04/23	\$904.90	
	05/11/23	\$846.46	
AP	5/15/2023		\$3,821.21
Total		\$1,751.36	\$3,821.21
Library			
	05/04/23	\$1,056.20	
	05/11/23	\$1,043.21	
AP	5/15/2023		\$0.00
Total		\$2,099.41	\$0.00
Library Fundraising			
			\$870.00
Grand Totals		\$27,064.62	\$34,589.75

Selector

To the Treasurer of the Town of Weathersfield, we hereby certify that there is due to the several persons whose names are listed hereon the sum against each name and that there are good and sufficient vouchers supporting the payments aggregating \$61,654.37. Let this be your order for the payments of these amounts.

05/11/23
02:03 pm

Town of Weathersfield Accounts Payable
Check Warrant Report # 19659 Current Prior Next FY Invoices For Fund (General Fund)
For Check Acct 1(General Fund) All check #s 05/15/23 To 05/15/23

Page 1 of 4
dhanley

Vendor	Invoice Date	Invoice Description Invoice Number	Account	Amount Paid	Check Number	Check Date
AFLAC	05/04/23	Payroll Transfer PR-05/04/23	11-2-011-10.00 AFLAC	60.92	226538	05/15/23
AFLAC	05/11/23	Payroll Transfer PR-05/11/23	11-2-011-10.00 AFLAC	60.92	226538	05/15/23
AMZONCAP	05/01/23	Police - Tick Spray 1LNT-DGMG-ML	11-7-201-52.00 Repairs and Supplies	32.98	226542	05/15/23
AMZONCAP	05/02/23	Credit for Product Return 1QT7-LNDL-3F	11-7-101-20.00 GF-Office Supplies	-16.99	226542	05/15/23
AMERIGAS	04/30/23	Tank rent-4/1/22-3/31/23 3149809681	11-7-301-30.00 Electricity & Gas	56.65	226543	05/15/23
AFD#2 WAT	04/05/23	ASCUTNEY FIRE DISTRICT#2 5A0226-515	11-7-601-34.00 Library-Water	84.00	226544	05/15/23
AT&T SVC	04/16/23	AT & T MOBILITY Police, Hwy & Town Phone 04162023	11-7-201-31.00 Police-Telephone/communic	277.64	226545	05/15/23
AT&T SVC	04/16/23	AT & T MOBILITY Police, Hwy & Town Phone 04162023	11-7-101-31.00 GF-Telephone	100.65	226545	05/15/23
BIBENS	04/27/23	BIBENS HOME CENTER INC. Admin Office Repairs 529375/1	11-7-301-60.10 Building Maintenance	34.11	226548	05/15/23
BIBENS	05/09/23	BIBENS HOME CENTER INC. Police - Office Supplies 530500/1	11-7-201-20.00 Police-Office Supplies	21.56	226548	05/15/23
CANON	04/29/23	CANON TC-Copier Lease 30436816	11-7-103-18.00 Copier Lease	49.00	226549	05/15/23
COMPETIT	05/01/23	CCI MANAGED SERVICES Managed Services-May CW-56640	11-7-101-25.05 GF-IT Services	613.02	226550	05/15/23
COMPETIT	05/01/23	CCI MANAGED SERVICES Managed Services-May CW-56640	11-7-103-25.05 IT Services	248.04	226550	05/15/23
COMPETIT	05/01/23	CCI MANAGED SERVICES Managed Services-May CW-56640	11-7-102-25.05 IT Services	248.04	226550	05/15/23
COMPETIT	05/01/23	CCI MANAGED SERVICES Managed Services-May CW-56640	11-7-104-25.05 IT Services	364.56	226550	05/15/23
COMPETIT	05/01/23	CCI MANAGED SERVICES Managed Services-May CW-56640	11-7-105-25.05 IT Services	124.52	226550	05/15/23
COMPETIT	05/01/23	CCI MANAGED SERVICES Managed Services-May CW-56640	11-7-201-25.05 IT Services	248.04	226550	05/15/23
COMPETIT	05/01/23	CCI MANAGED SERVICES Managed Services-May CW-56640	11-7-206-25.05 IT Services	124.52	226550	05/15/23
COMPETIT	05/01/23	CCI MANAGED SERVICES Managed Services-May CW-56640	11-7-207-25.05 IT Services	124.52	226550	05/15/23
COMPETIT	05/01/23	CCI MANAGED SERVICES Managed Services-May CW-56640	11-7-601-25.05 IT Services	124.20	226550	05/15/23
COMPETIT	05/01/23	CCI MANAGED SERVICES Managed Services-May CW-56640	11-7-101-25.05 GF-IT Services	198.40	226550	05/15/23
COL	04/26/23	COLEMAN, GLENNA Mileage 4/5/23-4/19/23 4/23MILES	11-7-601-29.20 Library-Travel Reim/Lib ex	26.07	226551	05/15/23
COLONI	05/04/23	COLONIAL LIFE Payroll Transfer PR-05/04/23	11-2-011-14.10 Insurance Prem Liability	6.69	226552	05/15/23
COLONI	05/11/23	COLONIAL LIFE Payroll Transfer PR-05/11/23	11-2-011-14.10 Insurance Prem Liability	6.69	226552	05/15/23
COMCASTBU	05/01/23	COMCAST 8773501440106826 WWVFD Internet-May 0009194/5	11-7-207-31.00 Telephone & Internet	145.83	226554	05/15/23

Vendor	Invoice Date	Invoice Description Invoice Number	Account	Amount Paid	Check Number	Check Date
COMCASTBU	05/02/23	Town Office Internet-May 0106826/5	11-7-101-31.00 GF-Telephone	344.47	226554	05/15/23
FAIRPOINT	04/27/23	AVFD 01/27/23-03/26/23 AVFD042723	11-7-206-31.00 Telephone & Internet	120.39	226555	05/15/23
CONSUMER	05/04/23	2023 Renewal 2023RENEWAL	11-7-601-78.00 Library-Media	30.00	226556	05/15/23
FLOANN	05/03/23	Expense Reimbursement 033023	11-7-103-29.00 TC-Expense Reimbursement	29.48	226557	05/15/23
DAUPHINT	04/28/23	Reimburse for WWVFD REIMB4/23	11-7-207-20.00 Supplies	125.90	226558	05/15/23
EYEMED	05/01/23	May 2023 Premiums 165758698	11-7-601-14.10 Library-Insurance Benft	12.82	226559	05/15/23
EYEMED	05/01/23	May 2023 Premiums 165758698	11-7-101-14.10 GF-Insurance Benefits	8.74	226559	05/15/23
EYEMED	05/01/23	May 2023 Premiums 165758698	11-7-101-14.10 GF-Insurance Benefits	4.63	226559	05/15/23
EYEMED	05/01/23	May 2023 Premiums 165758698	11-7-103-14.10 Insurance Benefits	8.74	226559	05/15/23
EYEMED	05/01/23	May 2023 Premiums 165758698	11-7-201-14.10 Police-Insurance Benefits	8.74	226559	05/15/23
EYEMED	05/01/23	May 2023 Premiums 165758698	11-7-201-14.10 Police-Insurance Benefits	12.81	226559	05/15/23
GALLS	04/30/23	Police - Boots 022904930	11-7-201-15.00 Police-Uniforms and Clean	110.95	226560	05/15/23
GALLS	04/26/23	Police-Return Tactical Tr 024307013	11-7-201-15.00 Police-Uniforms and Clean	-89.25	226560	05/15/23
GOLDEN	05/01/23	May EMT Services 23-6277	11-7-204-45.00 Golden Cross Ambulance	1859.00	226561	05/15/23
GMP	05/05/23	School Electric 200002/5	11-7-303-30.00 1879 Electricity	76.77	226563	05/15/23
GMP	05/05/23	AVFD-Electricity 200008/4	11-7-206-30.10 Electricity	30.21	226563	05/15/23
GMP	05/05/23	WWVFD - Electricity 200008/5	11-7-207-30.10 Electricity	29.04	226563	05/15/23
GMP	05/05/23	Town Office-Electricity 200009/4	11-7-301-30.00 Electricity & Gas	45.69	226563	05/15/23
GMP	05/04/23	Quarry Road Street-lights 992575/6	11-7-302-30.10 Electricity - Perk Villag	237.37	226563	05/15/23
HENPLUMB	04/18/23	Town Office Service Call 2054	11-7-301-60.10 Building Maintenance	235.00	226565	05/15/23
STEVE HIE	05/02/23	Mileage 4/27-5/2/23 MILEAGE 5/23	11-7-102-29.00 FIN-Expense Reimbursement	60.92	226566	05/15/23
FARNSWORT	05/02/23	Town 5/4/23 Custodial Sv 244	11-7-301-40.00 Custodial Services	100.00	226567	05/15/23
FARNSWORT	05/04/23	Town 5/4/23 Custodial Sv 245	11-7-601-40.00 Custodial Services	50.00	226567	05/15/23
FARNSWORT	05/02/23	Town 5/11/23 Custodial Sv 246	11-7-301-40.00 Custodial Services	100.00	226567	05/15/23
FARNSWORT	05/02/23	Library - 5/11/23 Clean 247	11-7-601-40.00 Custodial Services	50.00	226567	05/15/23

Vendor	Invoice Description	Invoice Date	Invoice Number	Account	Amount Paid	Check Number	Check Date
FARNSWORT	INTENTIONAL CLEANING	05/02/23	Town 5/18/23 Custodial Sv 248	11-7-301-40.00 Custodial Services	100.00	226567	05/15/23
FARNSWORT	INTENTIONAL CLEANING	05/02/23	Library -5/18/23 Cleaning 249	11-7-601-40.00 Custodial Services	50.00	226567	05/15/23
FARNSWORT	INTENTIONAL CLEANING	05/01/23	Town 5/25/23 Custodial Sv 250	11-7-301-40.00 Custodial Services	100.00	226567	05/15/23
FARNSWORT	INTENTIONAL CLEANING	05/02/23	Library-5/25/23 Clean 251	11-7-601-40.00 Custodial Services	50.00	226567	05/15/23
JARVIS	JARVIS & SON'S INC.	04/17/23	Library-Spring Clean-up 3957	11-7-601-62.10 Library-Building Maint.	2000.00	226568	05/15/23
LEAF	LEAF	04/30/23	Copier lease and Insuranc 14683726	11-7-101-44.00 GF-Copier Lease	335.58	226570	05/15/23
NE MUN	NEMRC	05/03/23	Consult & Travel, Nate 52585	11-7-104-25.90 Contracted Assessor / Lis	1900.00	226572	05/15/23
NEMAILING	NORTHEAST MAILING SYSTEMS	05/02/23	INK CARTRIDGE FOR POSTAGE 369113	11-7-101-20.00 GF-Office Supplies	126.21	226573	05/15/23
VTAGHUMAN	OFFICE OF CHILD SUPPORT	05/04/23	Payroll Transfer PR-05/04/23	11-2-011-07.00 Garnishments	139.40	226575	05/15/23
VTAGHUMAN	OFFICE OF CHILD SUPPORT	05/11/23	Payroll Transfer PR-05/11/23	11-2-011-07.00 Garnishments	139.40	226575	05/15/23
PITNEY	PITNEY BOWES GLOBAL FINAN	05/07/23	4/6-7/5 Lease 3317416073	11-1-030-00.00 Prepaid Expenses & Insr	11.25	226576	05/15/23
PITNEY	PITNEY BOWES GLOBAL FINAN	05/07/23	4/6-7/5 Lease 3317416073	11-7-101-21.00 GF-Postage	193.80	226576	05/15/23
PRIOR	PRIORITY EXPRESS	04/30/23	Library-Interlibrary Prog 81682318	11-7-601-21.00 Library-Postage	90.64	226577	05/15/23
S.G.REED	REED TRUCK SERVICES INC	04/03/23	WWVFD-Spartan Firetruck R 9700	11-7-207-60.10 Vehicle Maintenance	929.34	226578	05/15/23
RHR	RHR SMITH & COMPANY	05/05/23	2023 Audit Services 2023-1260	11-7-102-45.00 FIN-Annual audit of accou	2500.00	226579	05/15/23
SECUR	SECURSHRED	05/03/23	MMH - 5/3/23 Shred 424292	11-7-101-20.00 GF-Office Supplies	22.00	226580	05/15/23
TDS	TDS TELECOM	05/04/23	School Communication Svc 1879-5	11-7-303-31.00 1879 Telephone & Internet	40.93	226582	05/15/23
VLCT MUNI	VLCT	04/20/23	FO Training -- Deborah MAC2023-0153	11-7-102-27.00 FIN-Tuition and Training	20.00	226585	05/15/23
VLCT MUNI	VLCT	04/20/23	Savage-Legal Lunch Hour MAC2023-0220	11-7-101-27.00 GF-Tuition and Dues	20.00	226585	05/15/23
VMERS DB	VMERS DB.	05/04/23	Payroll Transfer PR-05/04/23	11-2-011-05.00 Retirement	2144.73	226586	05/15/23
VMERS DB	VMERS DB.	05/11/23	Payroll Transfer PR-05/11/23	11-2-011-05.00 Retirement	2149.69	226586	05/15/23
PRPREV	VT STATE TREASURER	05/02/23	Dog License Return JAN-APRIL	11-2-010-21.00 Clerk to VT - Dog fees	1385.00	226587	05/15/23
VTTEL	VTTEL	05/05/23	Private Network 7626700/5	11-7-303-31.00 1879 Telephone & Internet	50.00	226588	05/15/23
WBMASON	WB MASON CO INC	04/30/23	Office Bottled Water IS1544488	11-7-301-20.00 Custodial Supplies	25.48	226589	05/15/23
WBMASON	WB MASON CO INC	04/30/23	Office Bottled Water IS1544488	11-7-103-39.00 TC-Town Meetings and Elec	56.99	226589	05/15/23

05/11/23

Town of Weathersfield Accounts Payable

02:03 pm

Check Warrant Report # 19659 Current Prior Next FY Invoices For Fund (General Fund)

dhanley

For Check Acct 1(General Fund) All check #s 05/15/23 To 05/15/23

Vendor	Invoice Date	Invoice Description Invoice Number	Account	Amount Paid	Check Number	Check Date
WBMASON	04/30/23	Office Bottled Water IS1544488	11-7-101-20.00 GF-Office Supplies	146.96	226589	05/15/23
YANKEE	05/02/23	Library-Magazine Renewal 6A18	11-7-601-78.00 Library-Media	29.97	226590	05/15/23
Report Total				21724.37		

Vendor	Invoice Date	Invoice Description	Invoice Number	Account	Amount Paid	Check Number	Check Date
AIRGAS	04/30/23	Xfer-Cyl Rentals 4/1-4/30	12-7-101-52.00		72.70	226540	05/15/23
		9996502889	Repairs & Supplies				
AT&T SVC	04/16/23	Police, Hwy & Town Phone	12-7-101-31.00		60.65	226545	05/15/23
		04162023	Telephone & Internet				
AWSI	04/30/23	HWY - DOT	12-7-101-27.00		254.00	226546	05/15/23
		573163	Training and Conferences				
COMINTHWY	04/23/23	HWY-Internet 4/30-5/29/23	12-7-101-31.00		166.09	226553	05/15/23
		0108293/4	Telephone & Internet				
EYEMED	05/01/23	May 2023 Premiums	12-7-101-14.10		12.82	226559	05/15/23
		165758698	HWY-Insurance Benefits				
EYEMED	05/01/23	May 2023 Premiums	12-7-101-14.10		4.63	226559	05/15/23
		165758698	HWY-Insurance Benefits				
EYEMED	05/01/23	May 2023 Premiums	12-7-101-14.10		8.74	226559	05/15/23
		165758698	HWY-Insurance Benefits				
EYEMED	05/01/23	May 2023 Premiums	12-7-101-14.10		12.82	226559	05/15/23
		165758698	HWY-Insurance Benefits				
EYEMED	05/01/23	May 2023 Premiums	12-7-101-14.10		12.82	226559	05/15/23
		165758698	HWY-Insurance Benefits				
EYEMED	05/01/23	May 2023 Premiums	12-7-101-14.10		8.74	226559	05/15/23
		165758698	HWY-Insurance Benefits				
GMP	05/05/23	HWY-Electricity	12-7-101-30.00		33.44	226563	05/15/23
		200006/5	Electricity				
LAWSON	05/01/23	HWY-Flat Swivl Crimp Ftg	12-7-101-52.00		359.07	226569	05/15/23
		9310569863	Repairs & Supplies				
MCMASTER	05/01/23	HWY-Supplies	12-7-101-52.00		205.38	226571	05/15/23
		97088018	Repairs & Supplies				
OREILLY	04/17/23	HWY supplies	12-7-101-52.00		21.98	226574	05/15/23
		5683-355930	Repairs & Supplies				
OREILLY	04/26/23	HWY supplies	12-7-101-52.00		-18.00	226574	05/15/23
		7916568	Repairs & Supplies				
STPIERRE	04/30/23	HWY - 1" gravel blend	12-7-101-58.26		6631.11	226581	05/15/23
		1013137	Gravel Purchase				
U1ST	04/28/23	HWY - Uniforms	12-7-101-15.20		141.99	226583	05/15/23
		1070224057	HWY-Uniforms & Cleaning				
U1ST	05/05/23	HWY - Uniforms	12-7-101-15.20		141.99	226583	05/15/23
		1070225931	HWY-Uniforms & Cleaning				
VALLEYNEW	04/22/23	HWY-Sealed Bids-Excavate	12-7-101-43.00		43.20	226584	05/15/23
		797244	Legal Expense				

05/11/23

Town of Weathersfield Accounts Payable

02:03 pm

Check Warrant Report # 19659 Current Prior Next FY Invoices For Fund (Highway Fund)

dhanley

For Check Acct 1(General Fund) All check #s 05/15/23 To 05/15/23

Vendor	Invoice Date	Invoice Description Invoice Number	Account	Amount Paid	Check Number	Check Date

		Report Total		8174.17		
				=====		

05/11/23

Town of Weathersfield Accounts Payable

02:03 pm

Check Warrant Report # 19659 Current Prior Next FY Invoices For Fund (Proctor Library)

dhanley

For Check Acct 1(General Fund) All check #s 05/15/23 To 05/15/23

Vendor	Invoice Date	Invoice Description	Account	Amount Paid	Check Number	Check Date
GAA	04/20/23	GREENBERG ASSOCIATES ARCH Contracted Fee/Engineerin NO. 02	13-7-101-11.02 Fundraising Expenses	870.00	226564	05/15/23
Report Total				870.00		

05/11/23

Town of Weathersfield Accounts Payable

02:03 pm

Check Warrant Report # 19659 Current Prior Next FY Invoices For Fund (Solid Waste)

dhanley

For Check Acct 1 (General Fund) All check #s 05/15/23 To 05/15/23

Vendor	Invoice Date	Invoice Description	Account	Amount Paid	Check Number	Check Date
AGRI	04/30/23	Xfer-Tote and Svc Fees 0000024955	21-7-102-45.06 Recycling - Compost	182.23	226539	05/15/23
ALV	03/31/23	XFR-Pull Charges 56638	21-7-101-45.10 C&D Tipping	3097.76	226541	05/15/23
BESTSEPTI	05/01/23	Xfer-Porta-Potty Rent 39712	21-7-101-45.00 Rental - Port-a-Potty	110.00	226547	05/15/23
COMPETIT	05/01/23	Managed Services-May CW-56640	21-7-101-25.05 IT Services	124.49	226550	05/15/23
EYEMED	05/01/23	May 2023 Premiums 165758698	21-7-101-14.10 Insurance Benefits	4.63	226559	05/15/23
GOOD	04/21/23	HWY-Jan-March Non-ced 77207	21-7-102-45.07 Recycling - Electronics	260.88	226562	05/15/23
GMP	05/05/23	Xfer-Electricity 200009/5	21-7-101-30.00 Electricity	41.22	226563	05/15/23
Report Total				3821.21		

05/11/23
02:03 pm

Town of Weathersfield Payroll
Check Warrant Report #19744
Check date 05/04/23 to 05/04/23 Departments 111 to 111

Page 1 of 1
payroll

Employee Number	Employee Name		Check Number	Check Date	Net Amount	Elec Amount
BALLAM	BALLAM, MARION J.	E	16244	05/04/23	0.00	441.85
DANGOF	DANGO, FLORA ANN	E	16247	05/04/23	0.00	797.01
DANIELSWI	DANIELS, WILLIAM J.	E	16248	05/04/23	0.00	1187.96
DIPIETRO	DIPIETRO, ALICIA	E	16249	05/04/23	0.00	132.33
GRAHAMJ	GRAHAM, JOHN J.	E	16251	05/04/23	0.00	230.47
GULNICKB	GULNICK, BRANDON W.	E	16252	05/04/23	0.00	1128.20
HANLEY	HANLEY, DEBORAH D.	E	16253	05/04/23	0.00	653.15
HIERCA	HIER, CAROLYN A.	E	16254	05/04/23	0.00	54.63
HIERS	HIER, STEVE A.	E	16255	05/04/23	0.00	221.68
PRINCE	PRINCE, RYAN C.	E	16260	05/04/23	0.00	835.28
SAVAGE	SAVAGE, OLIVIA I.	E	16262	05/04/23	0.00	399.77
SMITH	SMITH, STEVEN		48193	05/04/23	189.26	0.00
TERRILL	TERRILL, SUSANNE	E	16264	05/04/23	0.00	889.09
THOMASB	THOMAS, BARBARA A.	E	16265	05/04/23	0.00	72.06
WALASEWIC	WALASEWICZ, MATTHEW E.	E	16267	05/04/23	0.00	78.58
					-----	-----
					189.26	7122.06
					=====	=====

05/11/23
02:02 pm

Town of Weathersfield Payroll
Check Warrant Report #19740
Check date 05/11/23 to 05/11/23 Departments 111 to 111

Page 1 of 1
payroll

Employee Number	Employee Name		Check Number	Check Date	Net Amount	Elec Amount
BALLAM	BALLAM, MARION J.	E	16269	05/11/23	0.00	435.98
DANGOF	DANGO, FLORA ANN	E	16272	05/11/23	0.00	797.01
DANIELSWI	DANIELS, WILLIAM J.	E	16273	05/11/23	0.00	1187.96
DIPIETRO	DIPIETRO, ALICIA	E	16274	05/11/23	0.00	132.33
GRAHAMJ	GRAHAM, JOHN J.	E	16276	05/11/23	0.00	485.34
GULNICKB	GULNICK, BRANDON W.	E	16277	05/11/23	0.00	1128.20
HANLEY	HANLEY, DEBORAH D.	E	16278	05/11/23	0.00	651.82
HIERCA	HIER, CAROLYN A.	E	16279	05/11/23	0.00	51.49
HIERS	HIER, STEVE A.	E	16280	05/11/23	0.00	221.68
PRINCE	PRINCE, RYAN C.	E	16285	05/11/23	0.00	835.28
SAVAGE	SAVAGE, OLIVIA I.	E	16287	05/11/23	0.00	445.95
SMITH	SMITH, STEVEN		48194	05/11/23	189.26	0.00
TERRILL	TERRILL, SUSANNE	E	16289	05/11/23	0.00	889.09
THOMASB	THOMAS, BARBARA A.	E	16290	05/11/23	0.00	64.56
WALASEWIC	WALASEWICZ, MATTHEW E.	E	16292	05/11/23	0.00	74.29
					-----	-----
					189.26	7400.98
					=====	=====

***7,590.24

05/11/23
02:12 pm

Town of Weathersfield Payroll
Check warrant report #19754 for department:121
Check date 05/04/23 to 05/04/23 Departments 121 to 121

Page 1 of 1
payroll

Employee Number	Employee Name		Check Number	Check Date	Net Amount	Elec Amount
BEARSED	BEARSE, DAVID E.	E	16245	05/04/23	0.00	689.90
ESTYJO	ESTY, JOHN W.	E	16250	05/04/23	0.00	810.50
HUNTDON	HUNTLEY, DONALD A.	E	16256	05/04/23	0.00	654.15
LONGTIN	LONGTIN, ALEXANDER J.	E	16257	05/04/23	0.00	465.71
MOORER	MOORE, RAY A.	E	16259	05/04/23	0.00	719.05
STAPLETON	STAPLETON, RAY E.	E	16263	05/04/23	0.00	812.50
					-----	-----
					0.00	4151.81
					=====	=====

****4,151.81

05/11/23
02:02 pm

Town of Weathersfield Payroll
Check Warrant Report #19741
Check date 05/11/23 to 05/11/23 Departments 121 to 121

Page 1 of 1
payroll

Employee Number	Employee Name	Check Number	Check Date	Net Amount	Elec Amount
BEARSED	BEARSE, DAVID E.	E 16270	05/11/23	0.00	690.39
ESTYJO	ESTY, JOHN W.	E 16275	05/11/23	0.00	807.96
HUNTDON	HUNTLEY, DONALD A.	E 16281	05/11/23	0.00	655.61
LONGTIN	LONGTIN, ALEXANDER J.	E 16282	05/11/23	0.00	466.33
MOORER	MOORE, RAY A.	E 16284	05/11/23	0.00	727.69
STAPLETON	STAPLETON, RAY E.	E 16288	05/11/23	0.00	812.50
				-----	-----
				0.00	4160.48
				=====	=====

***4,160.48

05/11/23

Town of Weathersfield Payroll

Page 1 of 1

02:09 pm

Check warrant report #19752 for department:211

payroll

Check date 05/04/23 to 05/04/23 Departments 211 to 211

Employee Number	Employee Name	Check Number	Check Date	Net Amount	Elec Amount
BARTON	BARTON, JEREMY F.	48192	05/04/23	56.80	0.00
MERICLE J	MERICLE, JAMES S.	E 16258	05/04/23	0.00	312.45
WATERST	WATERS, TYLER M.	E 16268	05/04/23	0.00	535.65
				-----	-----
				56.80	848.10
				=====	=====

*****904.90

05/11/23
02:04 pm

Town of Weathersfield Payroll
Check Warrant Report #19747
Check date 05/11/23 to 05/11/23 Departments 211 to 211

Page 1 of 1
payroll

Employee Number	Employee Name		Check Number	Check Date	Net Amount	Elec Amount
MERICLE J	MERICLE, JAMES S.	E	16283	05/11/23	0.00	314.36
WATERST	WATERS, TYLER M.	E	16293	05/11/23	0.00	532.10
					-----	-----
					0.00	846.46
					=====	=====

*****846.46

05/11/23
02:10 pm

Town of Weathersfield Payroll
Check warrant report #19753 for department:131
Check date 05/04/23 to 05/04/23 Departments 131 to 131

Page 1 of 1
payroll

Employee Number	Employee Name		Check Number	Check Date	Net Amount	Elec Amount
COLEMAN	COLEMAN, GLENNA J.	E	16246	05/04/23	0.00	140.12
RICHARDMA	RICHARDSON, MARK P.	E	16261	05/04/23	0.00	748.13
TOPOLSKI	TOPOLSKI, JUDITH A.	E	16266	05/04/23	0.00	167.95
					-----	-----
					0.00	1056.20
					=====	=====

***1,056.20

05/11/23
02:04 pm

Town of Weathersfield Payroll
Check Warrant Report #19746
Check date 05/11/23 to 05/11/23 Departments 131 to 131

Page 1 of 1
payroll

Employee Number	Employee Name	Check Number	Check Date	Net Amount	Elec Amount
COLEMAN	COLEMAN, GLENNA J.	E 16271	05/11/23	0.00	140.12
RICHARDMA	RICHARDSON, MARK P.	E 16286	05/11/23	0.00	748.13
TOPOLSKI	TOPOLSKI, JUDITH A.	E 16291	05/11/23	0.00	154.96
				----- 0.00	----- 1043.21
				=====	=====

***1,043.21