



TOWN OF WEATHERSFIELD  
SELECTBOARD

REGULAR MEETING AGENDA

MONDAY, JULY 17, 2023 AT 6:30PM  
MARTIN MEMORIAL HALL  
5259 US ROUTE 5, ASCUTNEY, VT 05030

PHONE  
(802) 674-2626

FAX  
(802) 674-2117

ZOOM MEETING AVAILABLE  
CLICK THE MOUNTAIN ON WEBSITE HOMEPAGE OR  
PHONE NUMBER: (929) 205 - 6099 | MEETING ID: 542-595-4364 |  
NO PARTICIPANT ID: PRESS # MEETING PASSCODE: 8021

---

1. Call to Order
2. Pledge of Allegiance
3. Public Hearing: Highway #95
4. Comments from SB, TM, and Citizens on Topics not on the Agenda
5. Review Minutes from Previous Meeting: 06-19-2023, 6-27-2023;
6. Town Manager Update
7. Vote to Award Upper Falls Covered Bridge Bid
8. Vote to Award FY24 Paving Project
9. Vote to Award Crack Sealing Proposal
10. Wastewater Feasibility Study – Kickoff Presentation
11. ARPA Discussion
12. Appointments
  - a. Budget Committee (5 Vacancies)
  - b. Conservation Commission (2 Vacancies)
  - c. Energy Coordinator (1 Vacancy)
  - d. Green Up Coordinator (1 Vacancy)
  - e. Lister (1 Vacancy)
  - f. Parks and Recreation (2 Vacancies)
    - i. Patience Bearse
  - g. Veterans Memorial Committee (2 Vacancies)
  - h. Zoning Board of Adjustment (2 Vacancies)
13. Approve Warrant
14. Any other business
15. Adjourn



# TOWN OF WEATHERSFIELD

OFFICE OF THE SELECTBOARD/  
TOWN MANAGER

5259 US ROUTE 5  
ASCUTNEY, VERMONT 05030

Susanne Terrill  
Human Resources

Olivia Savage  
Principal Clerk

Brandon Gulnick  
Town Manager  
TEL. (802) 674-2626  
Weathersfieldvt.org

July 17, 2023

RE: Public Hearing Highway #95

Dear Selectors,

On June 5<sup>th</sup> the Selectboard board warned a Site Examination & Public Hearing for Highway #95. *See Attachment A – Public Hearing Notice.* This notice was advertised in the Valley News, at the Perkinsville Post Office, Martin Memorial Hall, and the Proctor Library. The Notice was also distributed to the Town Clerk, Mount Ascutney Regional Commission, and mailed to abutters of Mr. Keniston's property.

The Site Examination was held on July 13, 2023, at 6:30pm. Three (3) Selectboard members were present during this Site Examination and two (2) were absent. Ray Stapleton, John Keniston, Jeff Pelton, Ken Blum, Jonah Blum, and I were present, along with the recording secretary. See *Attachment B – Minutes of Site Examination.*

The Public Hearing will take place on Monday, July 17, 2023, at 6:30pm.

In May the Selectboard asked a few questions that I discussed with our Town Attorney.

**1. Is a survey required?**

A survey is not required for discontinuance.

**2. Is there a specific question the Selectboard should prepare themselves to answer when they consider whether to discontinue highway #95?**

The Selectboard's decision needs to determine that the discontinuance is required for the "public good, necessity, and convenience of the inhabitants of the municipality" per section 710. In other words, the Selectboard needs to make findings for why they are choosing to discontinue (if the board decides to do this) and it should be focused more on why it's no longer in the Town's interest to keep/maintain the road. A private landowner's desire to have a road discontinued is not sufficient.

**3. Do we have any other options other than discontinuing the road?**

Yes, the road can be downgraded to a legal trail, which doesn't require any maintenance.

## **Next Steps:**

- 1) Hold the Public Hearing on Monday, July 17, 2023.
  - 2) Within 60 days after the site examination and public hearing, return the original petition to Mr. Keniston, with a report of the board's findings, and the manner in which the public was notified, together to the Town Clerk. The Selectboards decision/order must be recorded with the Town Clerk.
- 

## **INFORMATION FROM 5/15 REPORT**

Process for discontinuing a Town Highway:

### **1) Notice and Hearing**

- a. Appoint a Time and Date for examining the premises and hearing the persons interested, and give 30 days' notice to the petitioners, and to persons owning or interested in lands through which the highway may pass or abut, of the time when they will inspect the site and receive testimony.
- b. Notice shall also be given to any municipal planning commission in the Town, post a copy of the notice in the office of the town clerk, and cause a notice to be published in a local newspaper of general circulation in the area not less than 10 days before the time set for the hearing.
- c. The notice shall be given by certified mail sent to the official residence of the person(s) required to be notified.

### **2) Survey or order of discontinuance**

- a. After examining the premises and hearing any interested parties, and if the selectboard judges that the public good, necessity, and convenience of the inhabitants of the municipality require the highway to be laid out, altered, or reclassified as claimed in the petition, it shall cause the highway to be surveyed in accordance with the provisions of section 33 of this title if the highway right-of-way cannot be determined and shall place suitable monuments to properly mark the bounds of the survey.
- b. If the selectboard decides to discontinue a highway, the discontinuance shall be in writing setting forth a completed description of the highway.

### **3) Selectboard's return, recording**

- a. Within 60 days after the examination and hearing, the selectboard shall return the original petition with a report of its findings and of the manner of notifying the parties together with the survey or discontinuance, to the town clerk's office. The selectboard's order laying out, altering, reclassifying, or discontinuing the highway, with the survey, shall be recorded by the clerk.
- b. As part of the report of findings provided for in subsection (a) of this section, the selectboard may order that the petitioner bear the cost of upgrading a class 4 town highway to the class 3 town highway standards established in subdivision 302(a)(3)(B) of this title. Nothing in this section shall be construed to require a town to maintain a class 4 highway or to upgrade a highway from class 4 to class 3

**4) Evidence of highway completion or discontinuance**

- a. The lack of a certificate of completion of a highway shall not alone constitute conclusive evidence that a highway is not public.
- b. A town or county highway that has not been kept passable for use by the general public for motorized travel at the expense of the municipality for a period of 30 or more consecutive years following a final determination to discontinue the highway shall be presumed to have been effectively discontinued. This presumption of discontinuance may be rebutted by evidence that manifests a clear intent by the municipality or county and the public to consider or use the way as a highway. The presumption of discontinuance shall not be rebutted by evidence that shows isolated acts of maintenance, unless other evidence exists that shows a clear intent by the municipality or county to consider or use the highway as if it were a public right-of-way.
- c. A person whose sole means of access to a parcel of land or portion thereof owned by that person is by way of a town highway or unidentified corridor that is subsequently discontinued shall retain a private right-of-way over the former town highway or unidentified corridor for any necessary access to the parcel of land or portion thereof and maintenance of his or her right-of-way.

Attachment A – Notice of Public Hearing

Attachment B – Site Examination Minutes

Attachment C – Highway Superintendent Letter to Town Manager

Attachment D – Resident Request to discontinue Highway #95

Attachment E – Report on Proceedings regarding change of a Highway

Attachment F – 1964 Highway Mileage Map of Weathersfield

Attachment G – 1962, 1963, 1964, 1966, 1971, 1973d, 1973r, 1986 maps

If you have any questions, please do not hesitate to contact me.

Sincerely,

Brandon Gulnick  
Town Manager  
Weathersfield, VT

Attachment A  
[Notice of Public Hearing]

## NOTICE OF PUBLIC HEARING

In accordance with the provisions of 19 V.S.A. § 709, the Selectboard for the Town of Weathersfield, Vermont, will hold a public hearing on Monday, July 17th at 6:30pm to hear public comments on the discontinuance of Highway #95 in Weathersfield, Vermont. The hearing will be held at Martin Memorial Hall, 5259 US Route 5, Ascutney, VT 05030. The Selectboard will examine the premises on Thursday, July 13, 2023, at 6:30pm to become familiar with Highway #95 prior to the public hearing. The site examination will be held at 381 E Cooks Pond Road, Weathersfield, VT 05156. Anyone wishing to attend is warned to be present on either of these dates at the abovementioned locations.

### Statement of Purpose


The Selectboard received a request from a resident in Town to discontinue Highway #95, which extends into their property. The road is currently classified as "U" or "impassable or untraveled" on the 2015 Vermont General Highway Map of the Town of Weathersfield and the 1980 Town of Weathersfield Highway Map. The complainant states that mapping companies are mislabeling his driveway, identifying it as Highway #95. The complainant further states that the ROW is located on Cooks Pond Road in an easterly direction across their property and dead ends after ¼ mile. The complainant would like this road to be discontinued.

### Geographic Areas Affected

381 E Cooks Pond Road, Weathersfield, VT 05156

Persons wishing to be heard may do so in person, be represented by an agent, or may file written comments with the Select Board prior to the hearing.

Dated at Town of Weathersfield, Windsor County, State of Vermont, this 5<sup>th</sup> day of June 2023.

  
Michael Todd, Chair  
Weathersfield Select Board

Attachment B  
[Site Examination Minutes]

Select Board  
Thursday, July 13, 2023  
6:30 PM  
Site Examination of Town Highway #95  
Draft Minutes

**Select Board Members Present:** Michael Todd, Paul Tillman, Kelly O'Brien

**Select Board Members Absent:** David Fuller, Wendy Smith

**Brandon Gulnick, Town Manager**

Others Present:

Ray Stapleton	Ken Blum	
John Keniston	Jonah Blum	
Jeff Pelton		

**Call to Order**

Mr. Todd called the meeting to order at 6:46pm.

**Purpose**

A Town Highway is on private property. Town Highway #95 is listed as a class 4 highway .25 miles in length on the 2019 highway mileage map. It is on some maps but not others but it is in the states system as a class 4 impassable road. The Town is responsible for the maintenance of the road.

**Site Examination**

The Select Board evaluated the start of the road's intersection at Cooks Pond Road, which proceeds east for .25 miles over parcel spam #705-224-10852 (Keniston). It does not connect to a neighboring parcel or appear to be a right away to any other parcel, and is entirely on Mr. Keniston's property. There is no road mentioned in Mr. Keniston's deed and that he owns both joint lots.

**Findings**

The Select Board found that the road to be unidentifiable from the surrounding field, with no evidence of an existing road or lane and that the site was different in-person than the maps show.

**Adjournment**

Mr. Todd adjourned the meeting at 6:56pm.

Respectfully submitted,  
Nichole Gagnon



WEATHERSFIELD SELECT BOARD

---

Michael Todd, Chairperson

---

Paul Tillman, Vice-Chairperson

---

Wendy Smith, Selector

---

David Fuller, Selector

---

Kelly O'Brien, Clerk

Attachment C  
[Highway Superintendent Letter to Town Manager]



# Town of Weathersfield

---

5259 US ROUTE 5 | P.O. BOX 550 | WEATHERSFIELD, VT 05030 | P (802) 674-2626 | F (802) 674 - 6262

April 26, 2023

To: Brandon Gulick

I have researched TH #95 as per your request for information.

Currently TH #95 is listed as a class 4 town highway .25 miles in length on the 2019 highway mileage map. It is also marked with a U on the map to represent it is impassable/ or untraveled according to the map key.

I have done a site visit and found the road to be unidentifiable from the surrounding fields. I have found no trace of a possible road other than a gap in a stone wall that may represent a lane.

This road starts at its intersection with Cooks Pond Road and proceeds east for .25 miles over parcel span # 705-224-10852 (Keniston). It doesn't connect to a neighboring parcel or appear to be a right of way to any other parcel. The road in its entirety is on the Keniston parcel.

Currently this property is a working farm, and the location of the road is agricultural fields. Mr Keniston has stated that map companies have tried to send vehicles onto his property to get to Divoll Pasture Road. Also, according to Mr Keniston, this road is not mentioned in the deed to his property.

As a class 4 highway per act 64 I am required to inspect it annually. I am also required to repair any erosion if present (in this case no road is present).

To resolve the above-mentioned issues, I recommend the select board discontinue Town Highway #95 as per Vermont Statutes Title 19 Chapter 7.

This will resolve the issues that Mr. Keniston has with a Town Highway passing onto his property. At the same time also relieves the Town of Weathersfield from the cost of its maintenance if needed in the future.

Ray Stapleton, Highway Superintendent

A handwritten signature in blue ink, appearing to be "Ray Stapleton", is written over a horizontal line.

Attachment D  
[Resident Request to discontinue Highway #95]

**From:** Brandon Gulnick [Townmanager@weathersfield.org](mailto:Townmanager@weathersfield.org)

**Subject:** RE: [Weathersfield, VT] Discontinuance/throwing up of TH 95 (Sent by John Keniston, [splitrockfarm@vermontel.net](mailto:splitrockfarm@vermontel.net))

**Date:** April 19, 2022 at 3:16 PM

**To:** [splitrockfarm@vermontel.net](mailto:splitrockfarm@vermontel.net)

John,

I am in receipt of your request and will be passing it along to the Selectboard Chair, Michael Todd.

I will keep you updated.

Brandon Gulnick  
Town Manager  
Weathersfield, VT

-----Original Message-----

From: [cmsmailer@civicplus.com](mailto:cmsmailer@civicplus.com) <[cmsmailer@civicplus.com](mailto:cmsmailer@civicplus.com)>

Sent: Tuesday, April 19, 2022 2:51 PM

To: Brandon Gulnick <[Townmanager@weathersfield.org](mailto:Townmanager@weathersfield.org)>

Subject: [Weathersfield, VT] Discontinuance/throwing up of TH 95 (Sent by John Keniston, [splitrockfarm@vermontel.net](mailto:splitrockfarm@vermontel.net))

Hello bgulnick,

John Keniston ([splitrockfarm@vermontel.net](mailto:splitrockfarm@vermontel.net)) has sent you a message via your contact form (<https://www.weathersfieldvt.org/user/161/contact>) at Weathersfield, VT.

If you don't want to receive such e-mails, you can change your settings at <https://www.weathersfieldvt.org/user/161/edit>.

Message:

Hello Brandon

I am sending you this email to make a request to the Select Board, through you, for the discontinuance (AKA. throwing-up) of Town Highway 95 as a Town right of way. (See supporting documents ie. maps for location)

This "road" or Town right of way is currently classified as "U" or "impassable or untraveled" on the 2015 Vermont General Highway map of the Town of Weathersfield and the 1980 Town of Weathersfield Highway map. The ROW is off of Cooks Pond road in an easterly direction across our property and dead ends after 1/4 mile.

The property in question is parcel # 09-01-45.001 and belongs to my wife and myself (John & Bonnie Keniston).

Actually, we had no idea this Town right of way existed until I started noticing that a few internet mapping companies were incorrectly labeling our driveway as "TH 95) as you can see from the attached maps.

It is primarily for this miss labeling of our driveway that I am requesting the throwing up of TH 95. My hope is that if TH 95 is discontinued then, eventually the mapping companies will correct their miss labeling.

A second reason is that we have no interest in having a Town right of way across our property.

Please let me know if you need this letter in a more official/formal form.

Thank you for your attention to this,  
John & Bonnie Keniston

**From:** [Ray Stapleton](#)  
**To:** [Brandon Gulnick](#)  
**Subject:** FW: TH 95  
**Date:** Friday, July 14, 2023 9:57:03 AM  
**Attachments:** [Report on proceedings regarding change of a highway.pdf](#)  
[WEATHERSFIELD MILEAGE 1964.tiff](#)

---

---

**From:** John Keniston <[splitrockfarm@vermontel.net](mailto:splitrockfarm@vermontel.net)>  
**Sent:** Thursday, May 4, 2023 10:52 AM  
**To:** Brandon Gulnick <[Townmanager@weathersfield.org](mailto:Townmanager@weathersfield.org)>; Ray Stapleton <[Highway@weathersfield.org](mailto:Highway@weathersfield.org)>  
**Cc:** Susanne Terrill <[Payroll@weathersfield.org](mailto:Payroll@weathersfield.org)>  
**Subject:** TH 95

Hi Brandon & Ray,

I've attached a document I found in the land records book for 1962 pg 27. Sorry. I neglected to write down the book number...I think it might of been book 39.

Anyway, this notice of a change to TH 48 from an open road (whatever class that was) to a trail provides some details about what was required for information.

Along with what the change was proposed to be and the description of the section of TH 48 to be changed also was included the names of the abutters that were required by law to notified by certified mail.

These were the names of the land owners who's land abutted the section of TH 48 proposed to be changed. Not to the abutters of the abutters but only to the abutters to the road.

I also included the 1964 Town Highway map that reported the changes to town highways for that year. There were a large number of changes to highways that year primarily as a result of the flood control dam reservoir area cutting off, and/or eliminating many roads.

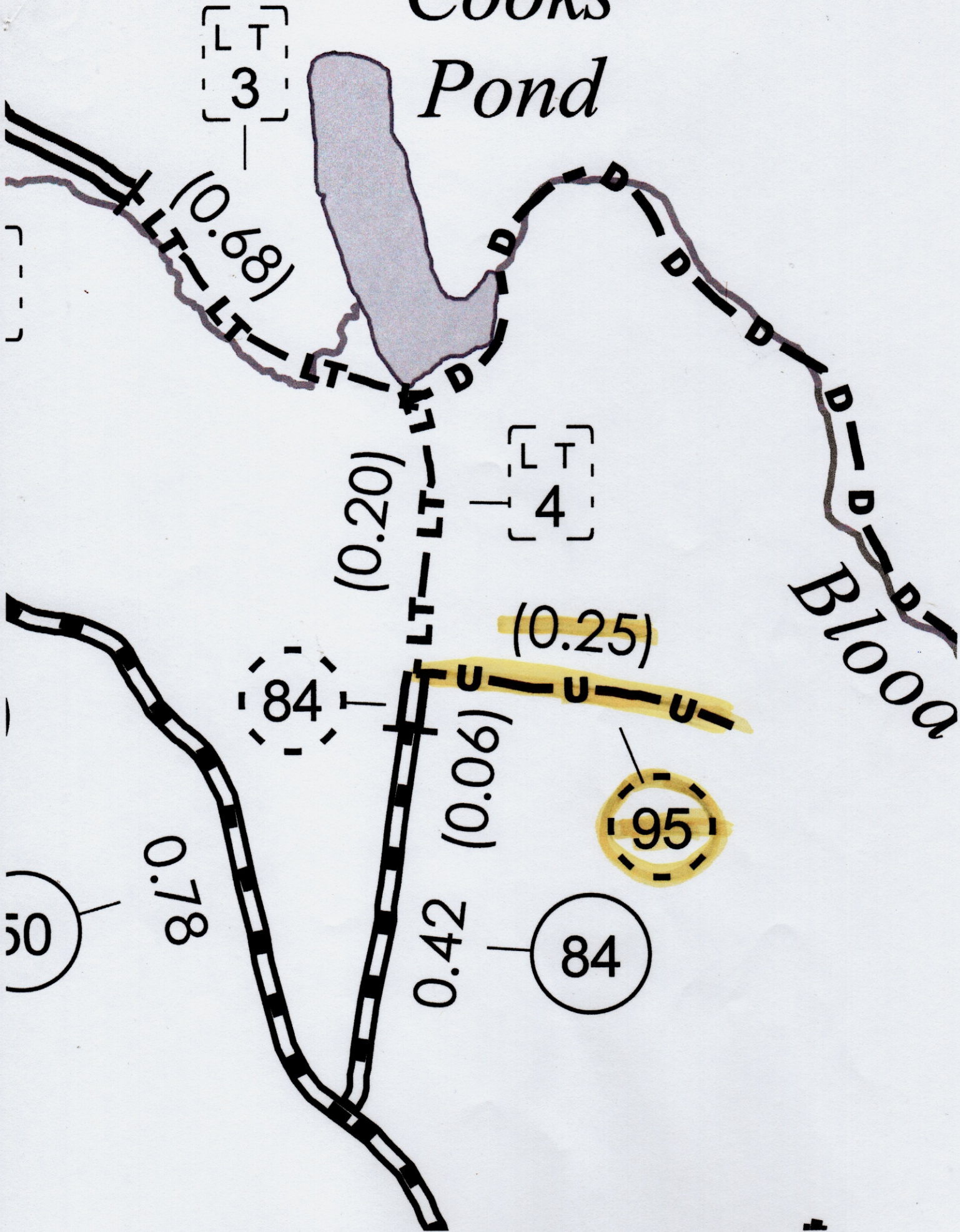
For each one of these changes to town highways the processes will be recorded in the land deed book for that year. I was thinking that any one of these records of changes would be helpful in the process to discontinue TH 95.

Hoping that you find this information helpful and not intrusive to your work.

Sincerely,

John Keniston

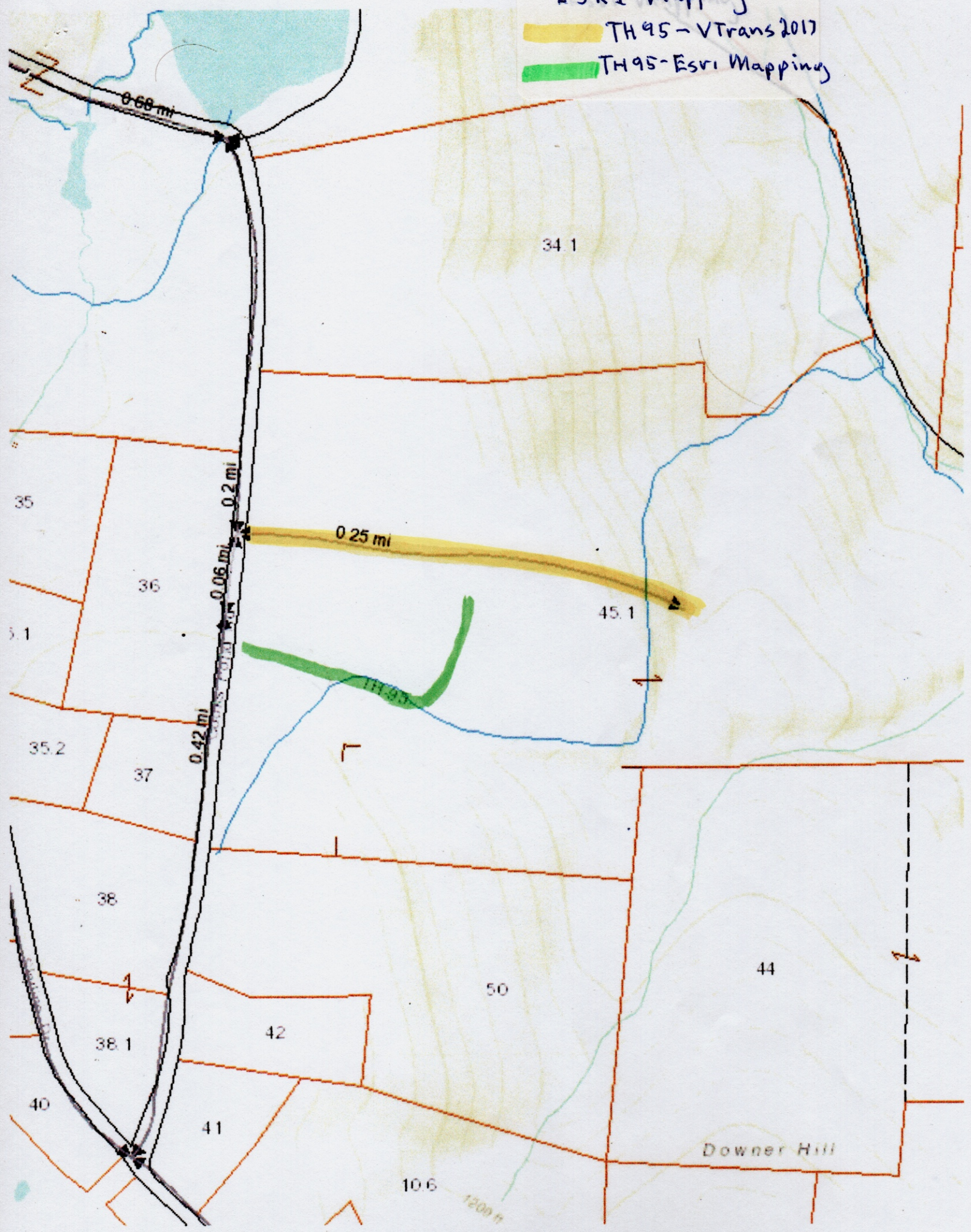
# Cooks Pond



ESRI Mapping

TH 95 - VTrans 2017

TH 95 - Esri Mapping





Attachment E  
[Report on Proceedings regarding change of a Highway]

Report on proceedings regarding change of a highway

REPORT OF THE SELECTMEN OF WEATHERSFIELD, VERMONT, OF  
PROCEEDINGS TO CHANGE THE ORDER OF AN OPEN PUBLIC HIGHWAY IN  
WEATHERSFIELD, VERMONT, TO THAT OF A TRAIL.

On the 2nd day of February, A.D. 1962 we, the undersigned, Selectmen of the Town of Weathersfield, Vermont, a Municipal Corporation, in Windsor County, in the State of Vermont, prepared a notice in writing of a proposed change in the order of an open public highway in Weathersfield, Vermont, to that of a trail in accordance with Title 19 Vermont Statutes Annotated, Section 292.

The portion of the highway which was proposed to be changed in the order from an open public highway to that of a trail is described as follows:  
Town highway #48 - Weathersfield

Beginning at a point in the approximate center of Town Highway #48, said point being 0.76 miles, more or less, easterly from the intersection of said town highway and State Aid Highway No. 1 as shown on map of highways of Weathersfield dated 1949 and revised to April 1959; said point being opposite the driveway to H. J. Morrisett's residence; thence south 31 degrees east a distance of 194 feet; thence south 19 degrees 30 minutes east a distance of 399.5 feet; thence south 21 degrees 30 minutes east a distance of 267 feet; thence south 42 degrees 30 minutes east a distance of 272.5 feet; thence south 55 degrees east a distance of 359.5 feet; thence south 59 degrees 15 minutes east a distance of 381 feet; thence north 82 degrees 30 minutes east a distance of 134.5 feet; thence north 73 degrees 45 minutes east a distance of 367.5 feet; thence north 32 degrees 30 minutes east a distance of 151 feet; thence north 11 degrees 45 minutes east a distance of 230 feet; thence north 17 degrees 15 minutes west a distance of 19.5 feet; to the southerly end of a plank bridge; thence 56.5 feet more on the same bearing; thence north 38 degrees 30 minutes east a distance of 103 feet; thence north 59 degrees east a distance of 314 feet; thence north 83 degrees 30 minutes east a distance of 126.5 feet; thence south 59 degrees east a distance of 102.5 feet; thence south 40 degrees 45 minutes east a distance of 18.5 feet to the northerly end of a plank bridge; thence 193 feet more on the same bearing; thence south 46 degrees east a distance of 276.5 feet; thence south 27 degrees east a distance of 18.5 feet to the northerly end of a plank bridge; thence 161.5 feet more on the same bearing; thence south 32 degrees 30 minutes east a distance of 423 feet; thence south 32 degrees east a distance of 308 feet; thence south 36 degrees 30 minutes east a distance of 228.5 feet; thence south 15 degrees 30 minutes east a distance of 106 feet; thence due south a distance of 224 feet; thence south 4 degrees 45 minutes west a distance of 243.5 feet; thence south 4 degrees west a distance of 219 feet; thence south 14 degrees 30 minutes east a distance of 479 feet; thence south 26 degrees east a distance of 194.5 feet to the northerly bank of a stream and an old stone abutment; thence 177 feet more on the same bearing; thence south 42 degrees 15 minutes east a distance of 331 feet; thence south 37 degrees 30 minutes east a distance of 262.5 feet; thence south 28 degrees 30 minutes east a distance of 19 feet; thence south 20 degrees east a distance of 228 feet; thence south 29 degrees east a distance of 424 feet; thence south 56 degrees 15 minutes east a distance of 125 feet; thence south 65 degrees 30 minutes east a distance of 384.5 feet; thence south 59 degrees east a distance of 233 feet; thence south 71 degrees 30 minutes east a distance of 76.5 feet to west bank of a stream and an old stone abutment; thence 325 feet more on the same bearing; thence south 66 degrees 15 minutes east a distance of 228 feet; thence south 64 degrees 30 minutes east a distance of 237 feet; thence south 55 degrees 30 minutes east a distance of 192 feet to the edge of the traveled way of town highway #46.

Total length of traverse being 9989 feet and passing through the lands of:

Harry J. and Frances Morrisett  
Everett W. and Grace Stevens  
Richard and John Jones.

In said notice it was stated that we would meet in the Town Office in Perkinsville, in the Town of Weathersfield, Vermont, on the 20th day of February, AD 1962, at 7:30 o'clock in the evening, for the purpose of examining the premises, hearing parties interested in the proposal of changing the order of said highway from that of an open public highway to that of a trail, and considering claims for damages.

A copy of this notice was posted in the town clerk's office in Perkinsville, in the Town of Weathersfield, Vermont, and another copy was posted in the Marston Store building in Acutney, in the Town of Weathersfield, Vermont, two public places within the Town of Weathersfield, Vermont.

A copy of the same notice was mailed by certified mail to:

Harry J. and Frances Morrisett, RD #2, Springfield, Vermont  
Everett W. and Grace Stevens, RD #2, Springfield, Vermont  
Richard and John Jones, West Claremont, New Hampshire,

they being the owners of the land abutting the portion of said highway to be altered from an open public highway to a trail. The notice was also recorded in the highway records in the Town of Weathersfield, Vermont, as required by law.

On the 20th day of February, AD 1962, at 7:30 o'clock in the evening, we met at the Town Office in Perkinsville, in the Town of Weathersfield, Vermont, for the purpose of examining the premises, hearing parties interested and considering claims for damages.

After our examination of the premises, and discussing same with those appearing at the hearing, namely: Harry J. Morrisett and Everett W. Stevens, it was pointed out that Everett Stevens now owned the land formerly belonging to Richard and John Jones and that Stevens and Morrisett wish the road discontinued rather than put into a trail.

Therefore, it is the decision of the Selectmen to rewarn the aforementioned section of highway, and have it reconsidered for discontinuation.

Dated at Weathersfield, in the County of Windsor, and State of Vermont, this 10th day of April, A.D. 1962.

Delmer M. Kelley

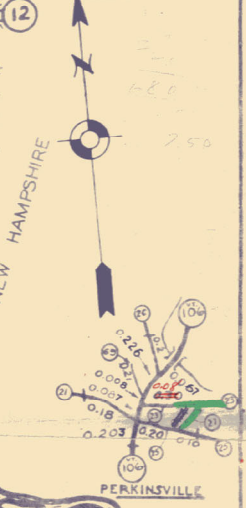
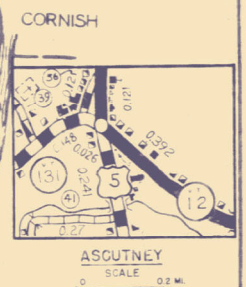
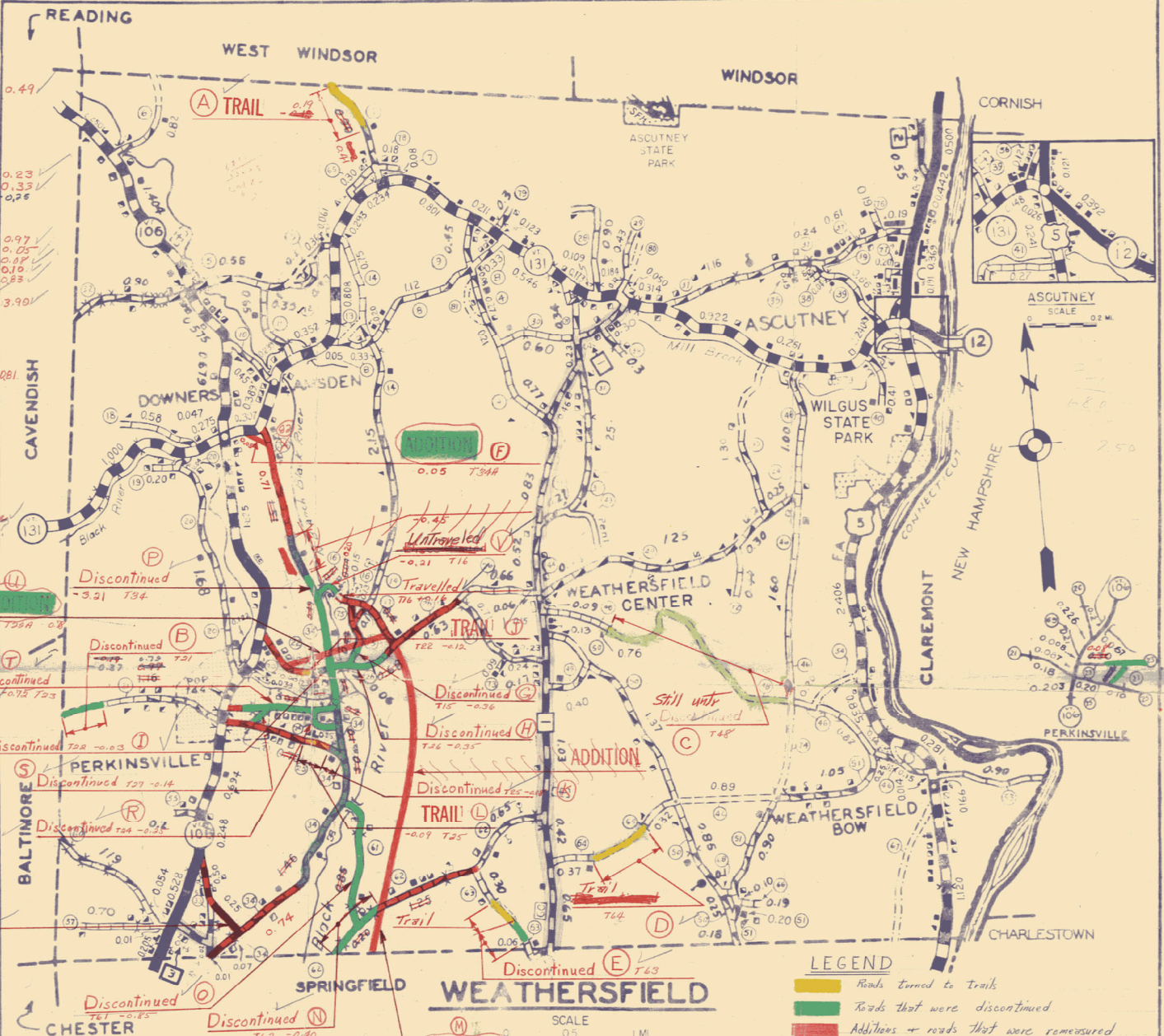
Irving A. McCoy

Philip H. Woodbury  
Selectmen of the Town of  
Weathersfield, Vermont

Attachment F  
[1964 Highway Mileage Map of Weathersfield]

WEATHERSFIELD

18



0.49  
0.23  
0.33  
0.26  
0.97  
0.05  
0.08  
0.10  
0.83  
3.90  
0.81  
0.71  
1.20  
0.75  
1.20  
0.30  
0.29  
0.18  
0.50  
0.44  
0.76  
0.48  
0.76  
0.65

ADDITION @  
T22A 0.78  
T22A 2.49  
T34A 0.65

ON ENLARGEMENT  
ADDITION @  
T22A 0.78  
T22A 2.49  
T34A 0.65

### LEGEND

U.S. NUMBERED ROUTE	PAVED ROAD
STATE HIGHWAY	SURFACE TREATED ROAD
NUMBERED STATE AID HWY.	GRAVEL ROAD
STATE AID HWY. WITH SELECTED TOWN NO.	SOIL SURFACE (2nd Class Gravel)
FEDERAL AID HIGHWAY	GRADED & DRAINED ROAD
TOWN HIGHWAY	UNIMPROVED ROAD
FARM UNIT	PRIMITIVE ROAD
DWELLING (OTHER THAN FARM)	UNTRAVELED ROAD
SCHOOL, BUSINESS, SUMMER HOME	CHURCH
NOTE	CAMP
VALIANT CULTURAL FEATURES SHOWN IN OUTLINE FORM	CEMETERY
PRIVATE ROAD	TRAIL
STATE FOREST HWY.	BRIDGES: SPAN 4' THRU 20', SPAN OVER 20'

### TOWN HIGHWAY 61.27 MILES

STATE AID HWY. NO. 1	5.34 "
STATE AID HWY. NO. 2	0.55 "
STATE AID HWY. NO. 3	0.48 "
STATE AID HWY. NO. 106	7.214 "
STATE AID HWY. NO. 131	8.692 "
TOTAL STATE AID.....	6.37 "
STATE HIGHWAY NO. U.S. 5	6.686 "
STATE HIGHWAY NO. 12	0.392 "
STATE HIGHWAY NO. 106	7.214 "
STATE HIGHWAY NO. 131	8.692 "
TOTAL STATE HWY.	<u>22.984 "</u>
TOTAL ALL SYSTEMS	<u>90.624 "</u>

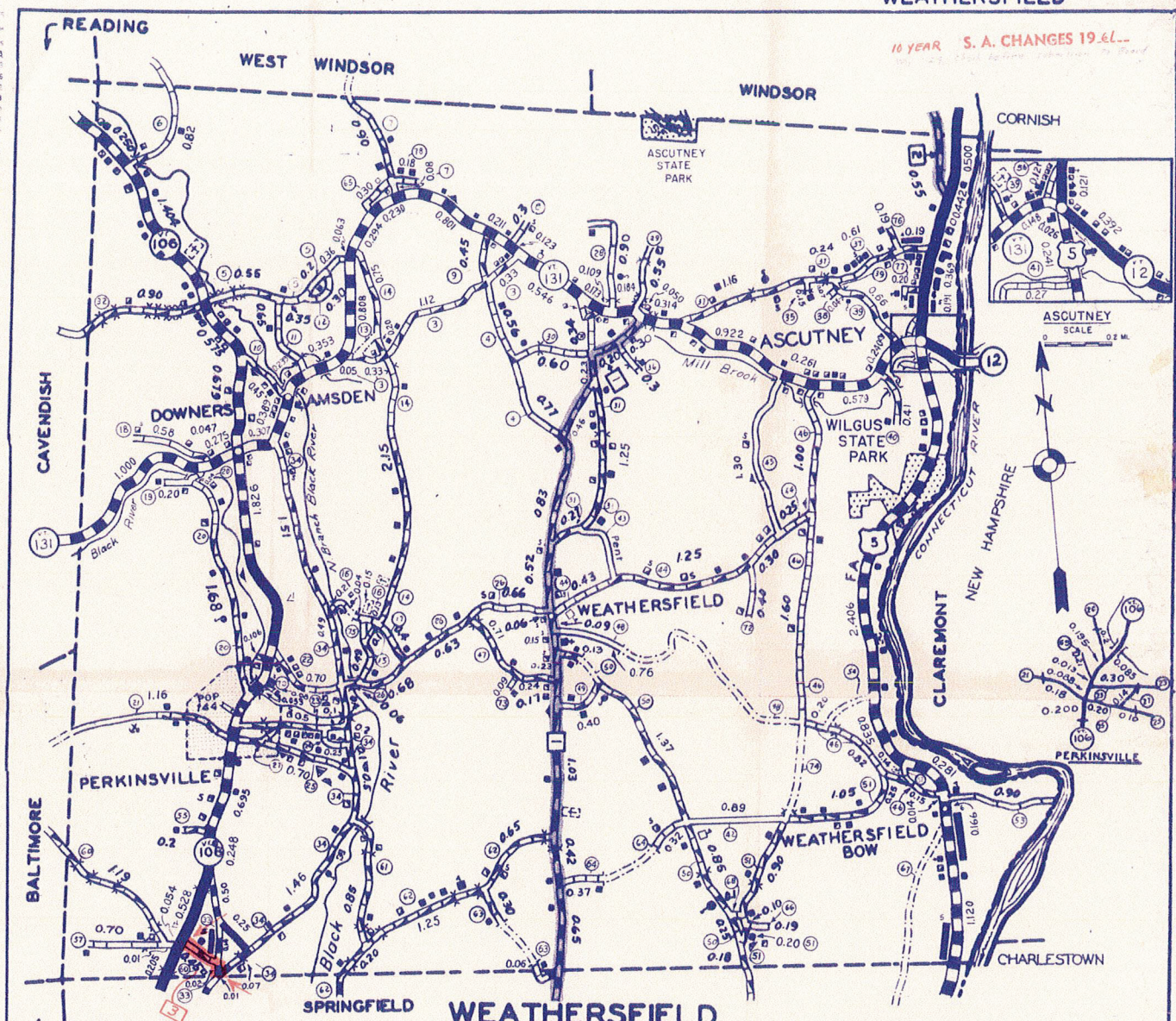
Attachment G

[1962, 1963, 1964, 1966, 1971, 1973d, 1973r, 1986 maps]

1962

WEATHERSFIELD 1962

10 YEAR S. A. CHANGES 1962



TOWN OF WEATHERSFIELD

1	1.83
2	1.89
3	1.46
4	1.42
5	0.68
6	0.50
7	0.41
8	0.45
9	0.44
10	0.31
11	0.84
12	0.58
13	0.81
14	0.60
15	1.24
16	0.70
17	0.80
18	0.65
19	1.00
20	0.94
21	0.81
22	0.46
23	0.46
24	0.74
25	0.80
26	1.65
27	0.42
28	0.64
29	0.72
30	0.88
31	0.85
32	0.76
33	0.40
34	0.24
35	0.24
36	0.27
37	0.20
38	0.20
39	0.20
40	0.20
41	0.20
42	0.20
43	0.20
44	0.20
45	0.20
46	0.20
47	0.20
48	0.20
49	0.20
50	0.20
51	0.20
52	0.20
53	0.20
54	0.20
55	0.20
56	0.20
57	0.20
58	0.20
59	0.20
60	0.20
61	0.20
62	0.20
63	0.20
64	0.20
65	0.20
66	0.20
67	0.20
68	0.20
69	0.20
70	0.20
71	0.20
72	0.20
73	0.20
74	0.20
75	0.20
76	0.20
77	0.20
78	0.20
79	0.20
80	0.20
81	0.20
82	0.20
83	0.20
84	0.20
85	0.20
86	0.20
87	0.20
88	0.20
89	0.20
90	0.20
91	0.20
92	0.20
93	0.20
94	0.20
95	0.20
96	0.20
97	0.20
98	0.20
99	0.20
100	0.20
TOTAL	61.75

SCALE 0 0.5 1 M. -1949-

LEGEND

	U.S. NUMBERED ROUTE		PAVED ROAD
	STATE HIGHWAY		SURFACE TREATED ROAD
	NUMBERED STATE AID HWY.		GRAVEL ROAD
	STATE AID HWY. WITH SELECTED TOWN NO.		SOIL SURFACE (2nd Class Gravel)
	FEDERAL AID HIGHWAY		GRADED & DRAINED ROAD
	TOWN HIGHWAY		UNIMPROVED ROAD
	FARM UNIT		PRIMITIVE ROAD
	DWELLING (OTHER THAN FARM)		UNTRAVELED ROAD
	SCHOOL		CHURCH
	BUSINESS		CAMP
	SUMMER HOME		CEMETERY
	VACANT CULTURAL FEATURES SHOWN IN OUTLINE FORM.		TRAIL
	PRIVATE ROAD		STATE FOREST HWY.


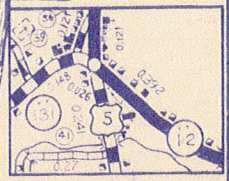
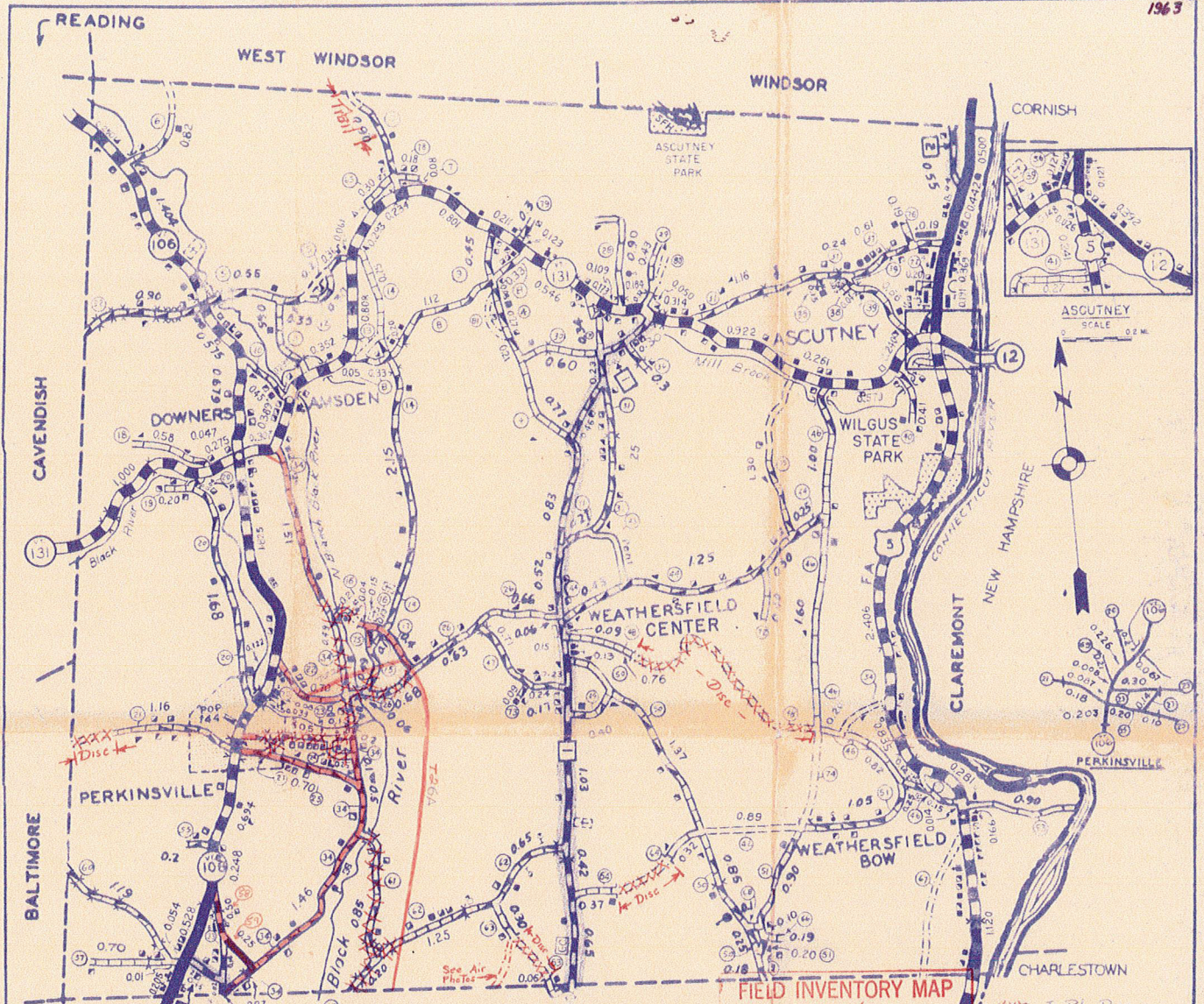
BRIDGES: SPAN 4' THRU 20' SPAN OVER 20'

NOTE: THE MILEAGES SHOWN ON THIS MAP ARE CORRECT TO MARCH 15, 1961.

TOWN HIGHWAY	61.75 MILES
STATE AID HWY. NO. 1	5.34 "
STATE AID HWY. NO. 2	0.55 "
STATE AID HWY. NO. 3	0.48 "
STATE AID HWY. NO.	"
TOTAL STATE AID.....	5.89 6.27
STATE HIGHWAY NO. U.S. 5	6.686 "
STATE HIGHWAY NO. 12	0.392 "
STATE HIGHWAY NO. 106	7.214 "
STATE HIGHWAY NO. 131	8.692 "
TOTAL STATE HWY.	22.984 "
TOTAL ALL SYSTEMS	90.624 "

1963

1963



**FIELD INVENTORY MAP**  
 Date: 11/11/63  
 Party Chief: *Richard M. Coy*  
 Changes due to No. Springfield Dam  
 & other rds. Turned to trail or disc.

1.25  
1.40  
1.55  
1.70  
1.85  
2.00  
2.15  
2.30  
2.45  
2.60  
2.75  
2.90  
3.05  
3.20  
3.35  
3.50  
3.65  
3.80  
3.95  
4.10  
4.25  
4.40  
4.55  
4.70  
4.85  
5.00  
5.15  
5.30  
5.45  
5.60  
5.75  
5.90  
6.05  
6.20  
6.35  
6.50  
6.65  
6.80  
6.95  
7.10  
7.25  
7.40  
7.55  
7.70  
7.85  
8.00  
8.15  
8.30  
8.45  
8.60  
8.75  
8.90  
9.05  
9.20  
9.35  
9.50  
9.65  
9.80  
9.95  
10.10  
10.25  
10.40  
10.55  
10.70  
10.85  
11.00  
11.15  
11.30  
11.45  
11.60  
11.75  
11.90  
12.05  
12.20  
12.35  
12.50  
12.65  
12.80  
12.95  
13.10  
13.25  
13.40  
13.55  
13.70  
13.85  
14.00  
14.15  
14.30  
14.45  
14.60  
14.75  
14.90  
15.05  
15.20  
15.35  
15.50  
15.65  
15.80  
15.95  
16.10  
16.25  
16.40  
16.55  
16.70  
16.85  
17.00  
17.15  
17.30  
17.45  
17.60  
17.75  
17.90  
18.05  
18.20  
18.35  
18.50  
18.65  
18.80  
18.95  
19.10  
19.25  
19.40  
19.55  
19.70  
19.85  
20.00  
20.15  
20.30  
20.45  
20.60  
20.75  
20.90  
21.05  
21.20  
21.35  
21.50  
21.65  
21.80  
21.95  
22.10  
22.25  
22.40  
22.55  
22.70  
22.85  
23.00  
23.15  
23.30  
23.45  
23.60  
23.75  
23.90  
24.05  
24.20  
24.35  
24.50  
24.65  
24.80  
24.95  
25.10  
25.25  
25.40  
25.55  
25.70  
25.85  
26.00  
26.15  
26.30  
26.45  
26.60  
26.75  
26.90  
27.05  
27.20  
27.35  
27.50  
27.65  
27.80  
27.95  
28.10  
28.25  
28.40  
28.55  
28.70  
28.85  
29.00  
29.15  
29.30  
29.45  
29.60  
29.75  
29.90  
30.05  
30.20  
30.35  
30.50  
30.65  
30.80  
30.95  
31.10  
31.25  
31.40  
31.55  
31.70  
31.85  
32.00  
32.15  
32.30  
32.45  
32.60  
32.75  
32.90  
33.05  
33.20  
33.35  
33.50  
33.65  
33.80  
33.95  
34.10  
34.25  
34.40  
34.55  
34.70  
34.85  
35.00  
35.15  
35.30  
35.45  
35.60  
35.75  
35.90  
36.05  
36.20  
36.35  
36.50  
36.65  
36.80  
36.95  
37.10  
37.25  
37.40  
37.55  
37.70  
37.85  
38.00  
38.15  
38.30  
38.45  
38.60  
38.75  
38.90  
39.05  
39.20  
39.35  
39.50  
39.65  
39.80  
40.00

TOTAL 6127  
ON ENLARGEMENT

LEGEND		TOWN HIGHWAY	
	U.S. NUMBERED ROUTE		PAVED ROAD
	STATE HIGHWAY		SURFACE TREATED ROAD
	NUMBERED STATE AID HWY.		GRAVEL ROAD
	STATE AID HWY. WITH SELECTED TOWN NO.		SOIL SURFACE (2nd Class Gravel)
	FEDERAL AID HIGHWAY		GRADED & DRAINED ROAD
	TOWN HIGHWAY		UNIMPROVED ROAD
	FARM UNIT		PRIMITIVE ROAD
	DWELLING (OTHER THAN FARM)		UNTRAVELED ROAD
	SCHOOL		CHURCH
	BUSINESS		CAMP
	SUMMER HOME		CEMETERY
	VACANT CULTURAL FEATURES SHOWN IN OUTLINE FORM		TRAIL
	PRIVATE ROAD		STATE FOREST HWY.

TOWN HIGHWAY		61.27 MILES	
STATE AID HWY. NO. 1	5.34	"	
STATE AID HWY. NO. 2	0.55	"	
STATE AID HWY. NO. 3	0.48	"	
STATE AID HWY. NO.		"	
TOTAL STATE AID	6.37	"	
STATE HIGHWAY NO. U.S. 5	6.686	"	
STATE HIGHWAY NO. 12	0.392	"	
STATE HIGHWAY NO. 106	7.214	"	
STATE HIGHWAY NO. 131	8.692	"	
TOTAL STATE HWY.	22.984	"	
TOTAL ALL SYSTEMS	90.624	"	

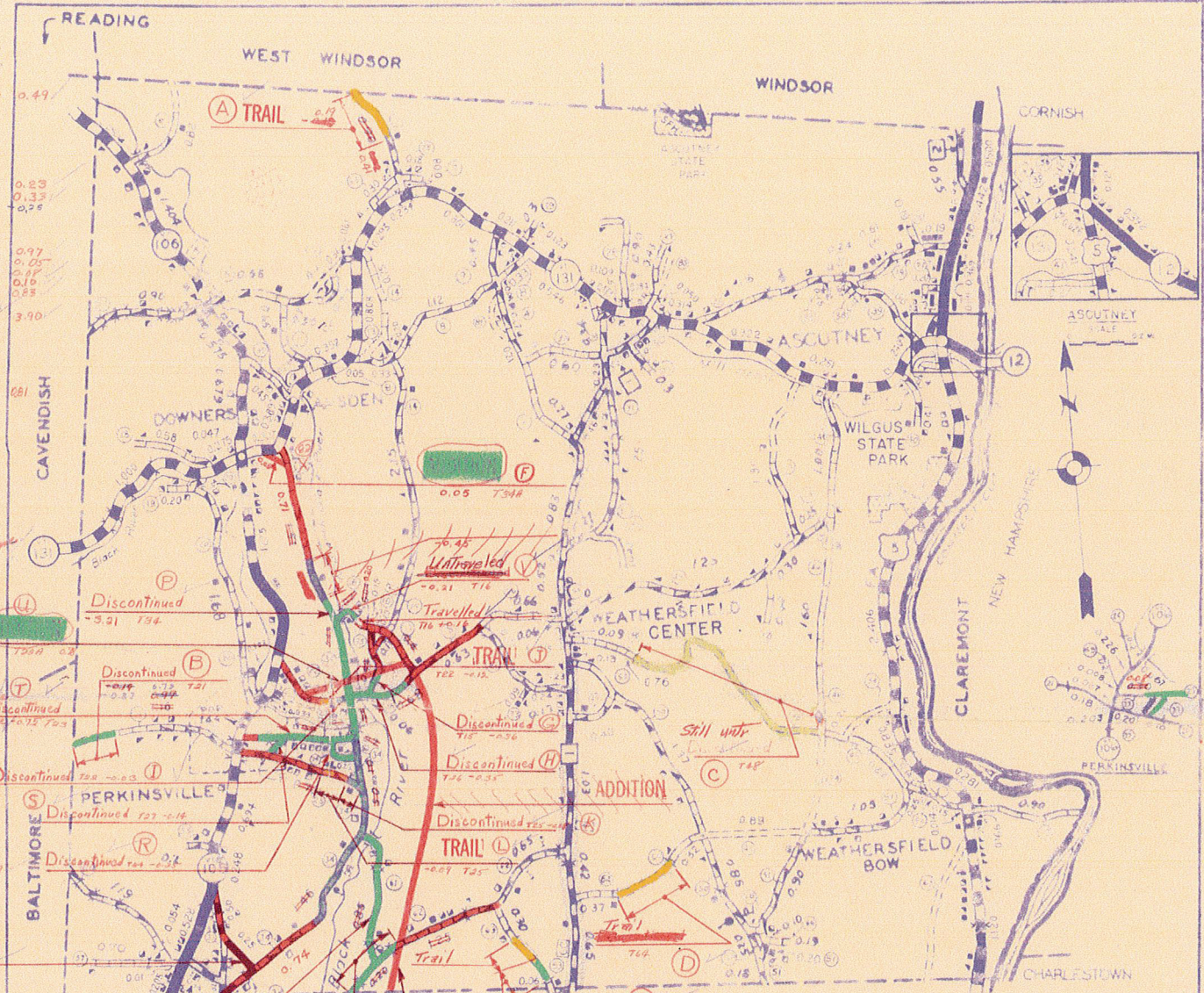
VERMONT HIGHWAY DISTRICT NO. 4      REVISED: 1945 1946 1947 1950 1951 1952  
 WINDSOR COUNTY



1964

WEATHERSFIELD

1964



ADDITION Q  
1228 10.75

T228 0.45  
T258 2.49  
T247 0.46

ADDITION Q  
1228 10.75

LEGEND

	U.S. NUMBERED ROUTE		PAVED ROAD
	STATE HIGHWAY		SURFACE TREATED ROAD
	NUMBERED STATE AID HWY		GRAVEL ROAD
	STATE AID HWY WITH SELECTED TOWN NO		SOIL SURFACE (2nd Class Gravel)
	FEDERAL AID HIGHWAY		GRADED & DRAINED ROAD
	TOWN HIGHWAY		UNIMPROVED ROAD
	FARM UNIT		PRIMITIVE ROAD
	DWELLING (MORE THAN FARM)		UNTRAVELED ROAD
	SCHOOL		CHURCH
	BUSINESS		CAMP
	SUMMER HOME		CEMETERY
	NOTE VALIANT CULTURAL FEATURES SHOWN IN OUTLINE FORM		TRAIL
	PRIVATE ROAD		BRIDGES
	STATE FOREST HWY		SPAN 4' THRU 20'
			SPAN OVER 20'

LEGEND

	Roads turned to trails
	Roads that were discontinued
	Additions + roads that were removed

LEGEND

	Roads turned to trails
	Roads that were discontinued
	Additions + roads that were removed

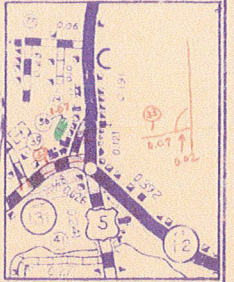
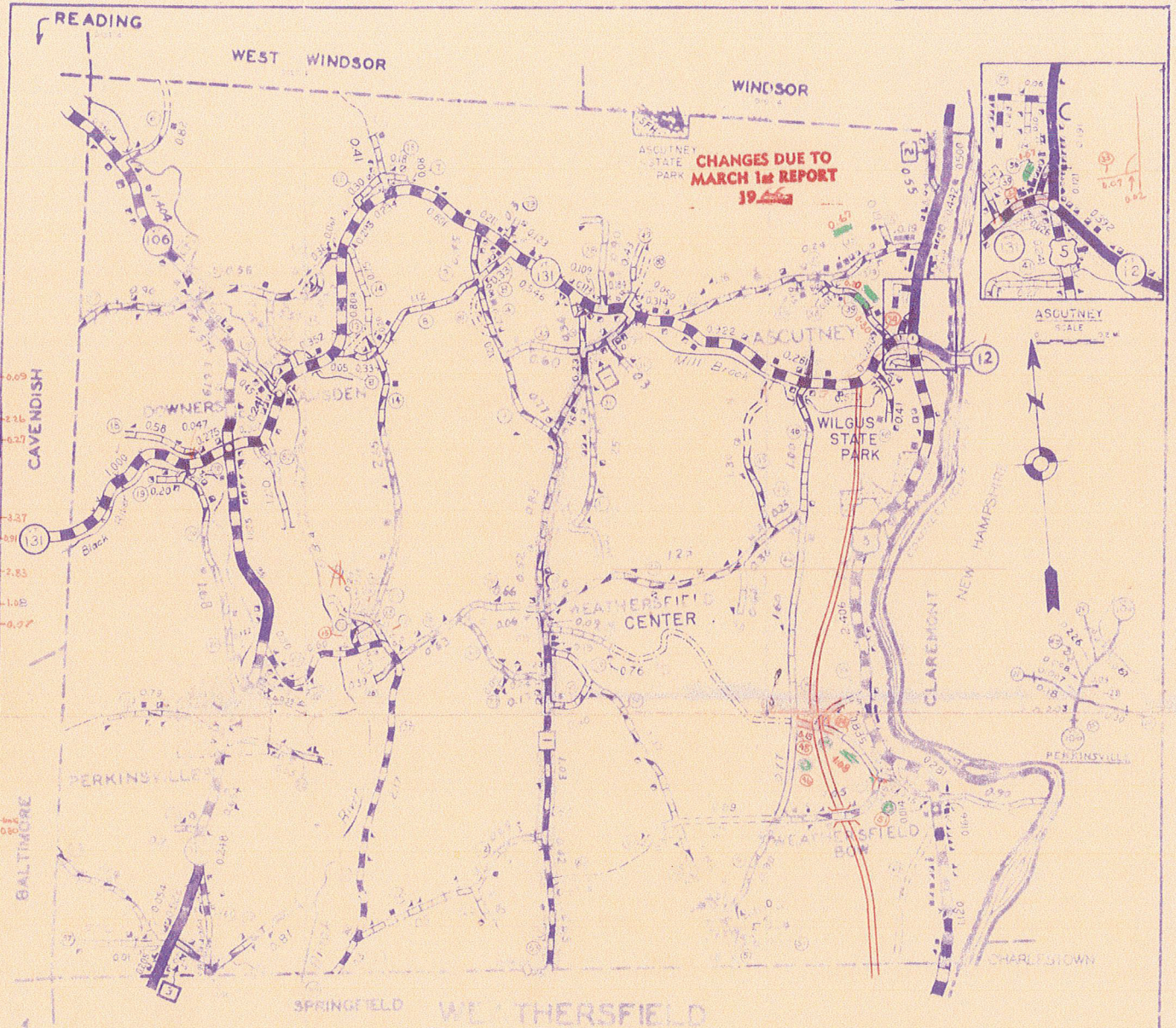
  

TOWN HIGHWAY	61.27 MILES
STATE AID HWY NO. 1	5.34 "
STATE AID HWY NO. 2	0.55 "
STATE AID HWY NO. 3	0.48 "
STATE AID HWY NO.	"
TOTAL STATE AID	6.37 "
STATE HIGHWAY NO. U.S. 5	6.686 "
STATE HIGHWAY NO. 12	0.392 "
STATE HIGHWAY NO. 106	7.214 "
STATE HIGHWAY NO. 131	8.692 "
TOTAL STATE HWY	22.984 "
TOTAL ALL SYSTEMS	90.624 "

1966

1966

WEATHERSFIELD



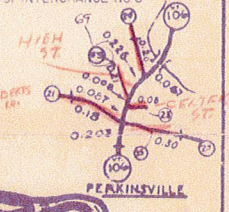
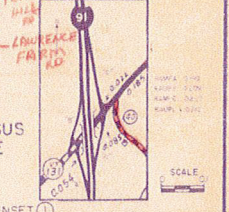
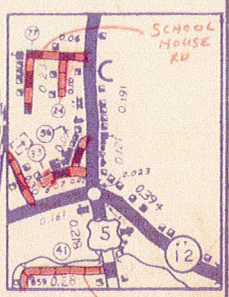
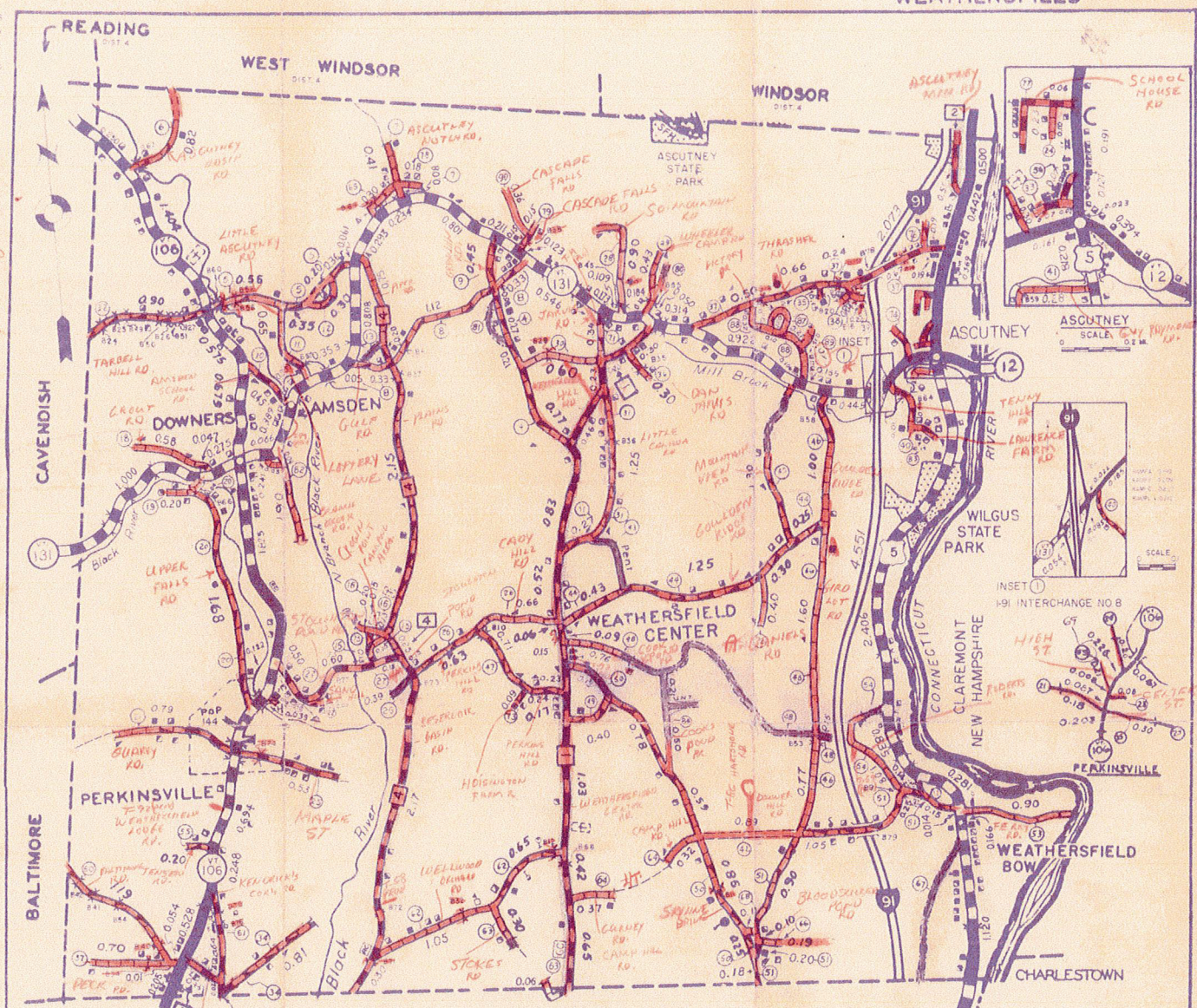
ASCUTNEY STATE PARK SCALE 1:25,000

- 0.69
- 2.31
- 0.27
- 0.27
- 2.83
- 1.08
- 0.97

LEGEND		TOWN HIGHWAY	
	U.S. NUMBERED ROUTE	58.94	MILES
	STATE HIGHWAY	STATE AID HWY NO 1	5.34
	NUMBERED STATE AID HWY	STATE AID HWY NO 2	0.55
	STATE AID HWY WITH SELECTED TOWN NO.	STATE AID HWY NO 3	0.48
	FEDERAL AID HIGHWAY	STATE AID HWY NO	
	TOWN HIGHWAY	TOTAL STATE AID	6.37
	FARM USE	STATE HIGHWAY NO. US 5	6686
	DWELLING (HOUSE)	STATE HIGHWAY NO 12	0.392
	SCHOOL	STATE HIGHWAY NO 106	7.214
	BUSINESS	STATE HIGHWAY NO. 131	5.646
	SUMMER HOME	TOTAL STATE HWY	27.857
	CULTURAL FEATURES SHOWN IN OUTLINE FORM	TOTAL ALL SYSTEMS	78.747
	PRIVATE ROAD		
	STATE FOREST HWY		

1971

1971



READING WEST WINDSOR WINDSOR ASCUTNEY WEATHERSFIELD CENTER WEATHERSFIELD BOW CHARLESTOWN  
 CAVDENISH DOWNERS AMSDEN WEATHERSFIELD CENTER WEATHERSFIELD BOW  
 BALTIMORE PERKINSVILLE SPRINGFIELD CHESTER  
 SCALE 0 0.5 1 MI. -1949-

- LEGEND**
- U.S. NUMBERED ROUTE
  - STATE HIGHWAY
  - NUMBERED STATE AID HWY.
  - STATE AID HWY. WITH SELECTED TOWN NO.
  - FEDERAL AID HIGHWAY
  - TOWN HIGHWAY
  - FARM UNIT
  - DWELLING (OTHER THAN FARM)
  - SCHOOL BUSINESS
  - PAVED ROAD
  - SURFACE TREATED ROAD
  - GRAVEL ROAD
  - SOIL SURFACE (2nd Class Gravel)
  - GRADED & DRAINED ROAD
  - UNIMPROVED ROAD
  - PRIMITIVE ROAD
  - UNTRAVELED ROAD
  - CHURCH
  - SEASONAL DWELLING
  - CEMETERY
  - TRAIL
  - PRIVATE ROAD
  - STATE FOREST HWY.
- BRIDGES:**  
 SPAN 4' THRU 20'  
 SPAN OVER 20'  
 COVERED
- NOTE:** VACANT CULTURAL FEATURES SHOWN IN OUTLINE FORM. SFH

TOTAL TOWN HIGHWAY	55.95 MILES
STATE AID HWY. 1	5.34 "
STATE AID HWY. 2	0.55 "
STATE AID HWY. 3	0.48 "
STATE AID HWY. 4	5.97 "
TOTAL STATE AID HIGHWAYS	12.34 "
STATE HWY. VT. U.S. 5	6.686 "
STATE HWY. VT. 106	0.394 "
STATE HWY. VT. 131	7.214 "
INTERSTATE HWY. I-91	8.647 "
INTERSTATE RAMPS	0.863 "
TOTAL STATE HIGHWAYS	30.428 "
TOTAL ALL SYSTEMS	98.718 "

NOTE: THE MILES SHOWN ON THIS MAP ARE CORRECT TO MARCH 15, 1971.

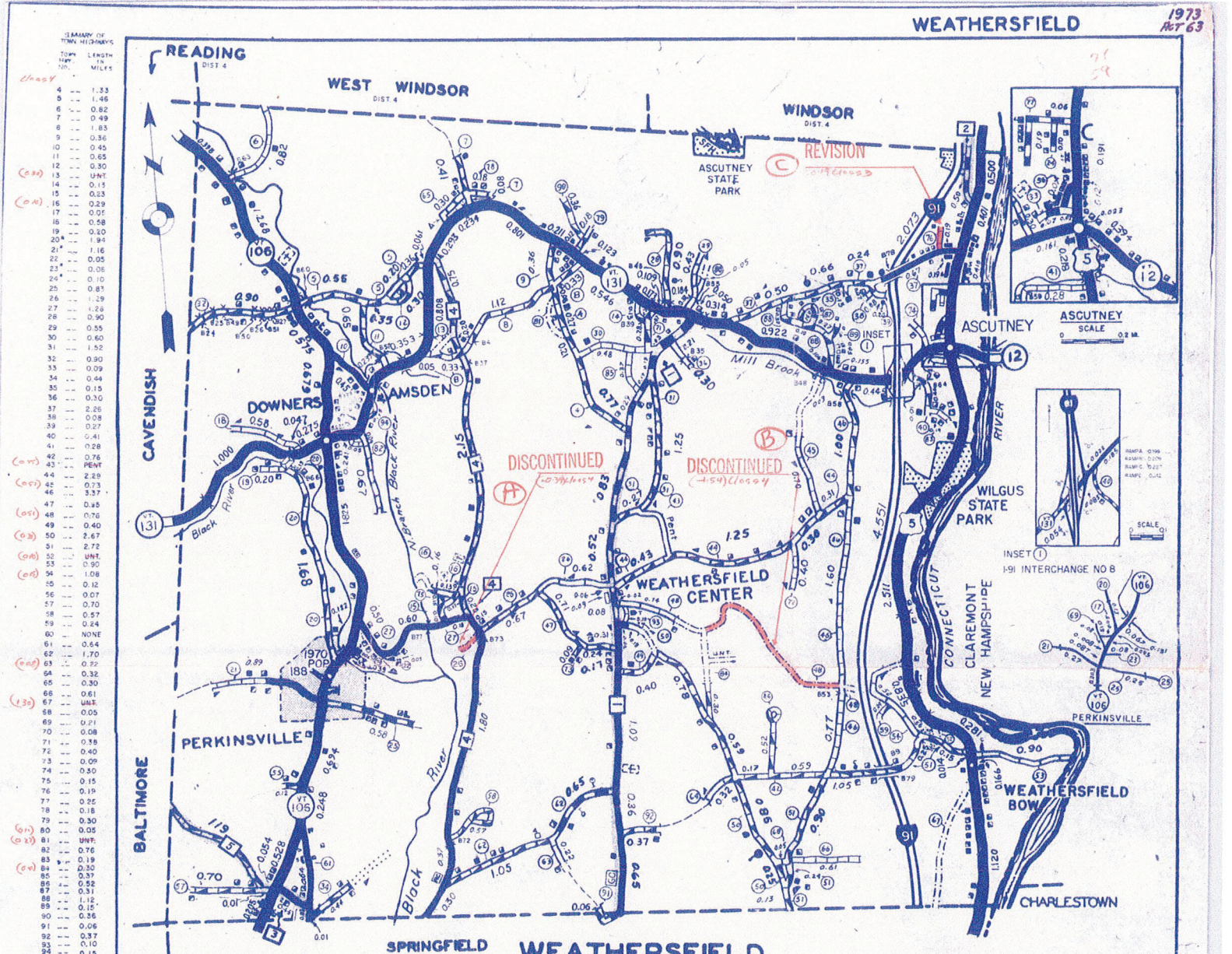
VERMONT HIGHWAY DISTRICT NO. 2 REVISED: 1945 1946 1947 1950 19 19 WINDSOR COUNTY

Date: 5/1/71  
 Party Chief: J. Claborn

LOW INVENTORY MAP

1973 (Discontinued)

1973 Act 63



Inventory of Town Highways

Town	Length	Miles
4	1.33	
5	1.46	
6	0.82	
7	0.49	
8	1.83	
9	0.36	
10	0.45	
11	0.65	
12	0.30	
13	UNT	
14	0.15	
15	0.33	
16	0.29	
17	0.05	
18	0.58	
19	0.20	
20	1.94	
21	1.16	
22	0.05	
23	0.08	
24	0.10	
25	0.81	
26	1.29	
27	1.28	
28	0.90	
29	0.55	
30	0.60	
31	1.52	
32	0.90	
33	0.09	
34	0.44	
35	0.15	
36	0.30	
37	2.25	
38	0.08	
39	0.27	
40	0.41	
41	0.28	
42	0.76	
43	PENT	
44	2.28	
45	0.73	
46	0.37	
47	0.45	
48	0.76	
49	0.40	
50	2.67	
51	2.72	
52	UNT	
53	0.90	
54	1.08	
55	0.12	
56	0.07	
57	0.70	
58	0.57	
59	0.24	
60	NONE	
61	0.54	
62	1.70	
63	0.72	
64	0.32	
65	0.30	
66	0.61	
67	UNT	
68	0.05	
69	0.21	
70	0.08	
71	0.58	
72	0.40	
73	0.09	
74	0.50	
75	0.15	
76	0.19	
77	0.22	
78	0.18	
79	0.30	
80	0.04	
81	UNT	
82	0.76	
83	0.19	
84	0.30	
85	0.37	
86	0.52	
87	0.31	
88	1.12	
89	0.15	
90	0.36	
91	0.06	
92	0.37	
93	0.10	
94	0.15	
95	0.15	
96	0.15	
97	0.15	
98	0.15	
99	0.15	
100	0.15	

4.95 TOTAL 54.16  
# ON ENLARGEMENT

NOTE: Inventory date of cultural features: 1961. Updating of cultural features discontinued mid-1971.

WEATHERSFIELD DIST. 4

SCALE 0 0.5 1 M. -1949-

LEGEND

	U.S. NUMBERED ROUTE		PAVED ROAD
	STATE HIGHWAY		SURFACE TREATED ROAD
	NUMBERED STATE AID HWY.		GRAVEL ROAD
	STATE AID HWY. WITH SELECTED TOWN NO.		SOIL SURFACE (2nd Class Gravel)
	FEDERAL AID HIGHWAY		GRADED & DRAINED ROAD
	TOWN HIGHWAY		UNIMPROVED ROAD
	FARM UNIT		PRIMITIVE ROAD
	DWELLING (OTHER THAN FARM)		UNTRAVELED ROAD
	SCHOOL BUSINESS		CHURCH
	PRIVATE ROAD		SEASONAL DWELLING
	STATE FOREST HWY.		CEMETERY
			TRAIL

BRIDGES:  
 SPAN 6' THRU 20'  
 SPAN OVER 20'  
 COVERED

NOTE: VACANT CULTURAL FEATURES SHOWN IN OUTLINE FORM.

4.95

SCALE 0 0.5 1 M. -1949-

TOTAL TOWN HIGHWAY	54.16	MILES
STATE AID HWY. 1	5.25	"
STATE AID HWY. 2	0.50	"
STATE AID HWY. 3	0.48	"
STATE AID HWY. 4	5.97	"
STATE AID HWY. 5	1.20	"
STATE AID HWY.		"
STATE AID HWY.		"
TOTAL STATE AID HIGHWAYS	13.40	"
STATE HWY. VT. U.S. 5	6.791	"
STATE HWY. VT. 12	0.394	"
STATE HWY. VT. 106	7.226	"
STATE HWY. VT. 131	8.647	"
INTERSTATE HWY. I-91	6.624	"
INTERSTATE RAMPS	0.863	"
TOTAL STATE HIGHWAYS	30.545	"
TOTAL ALL SYSTEMS	98.105	"

NOTE: THE MILEAGES SHOWN ON THIS MAP ARE CORRECT TO MARCH 15, 1973.

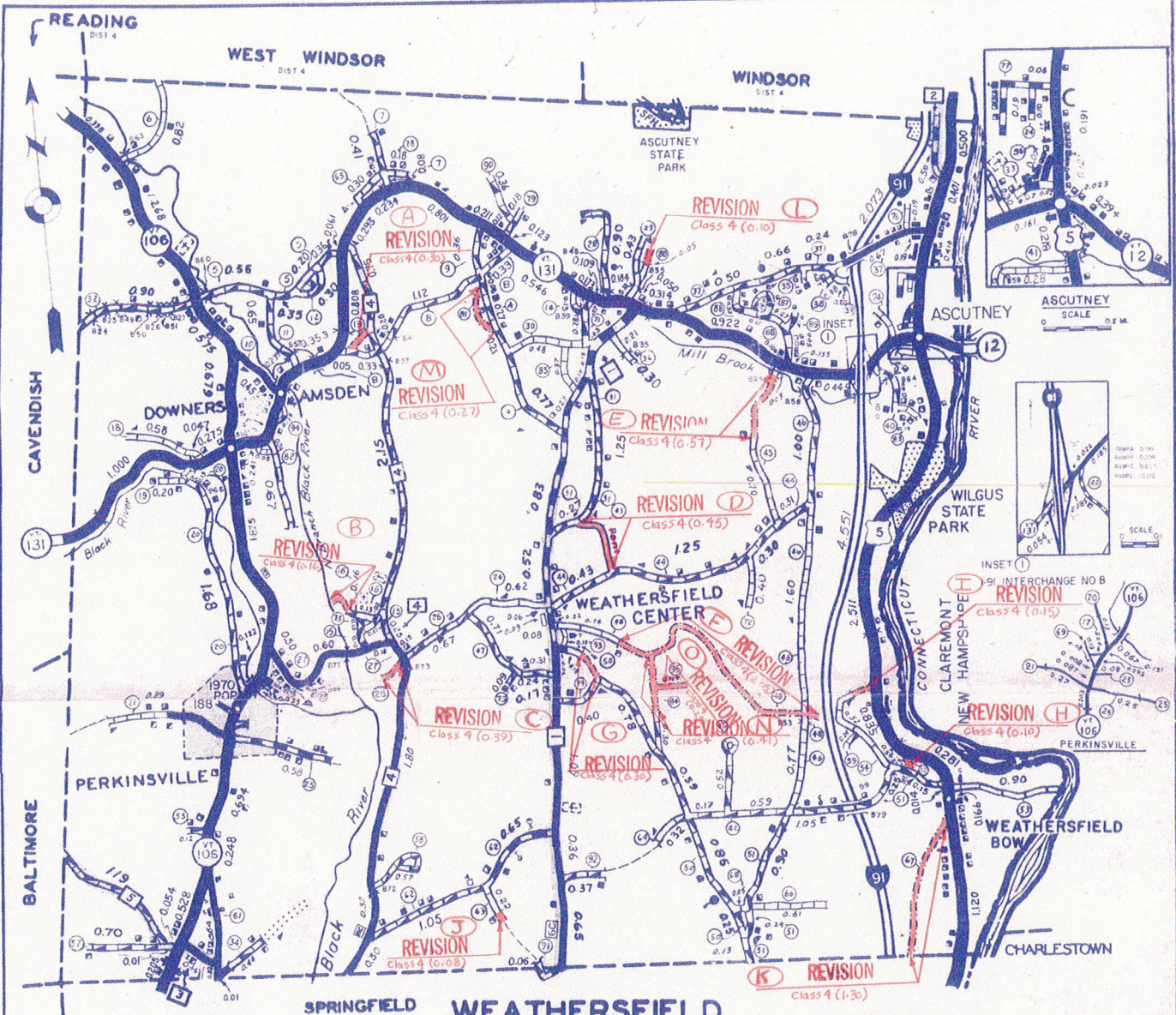
1973 (Revision)

WEATHERSFIELD

1913 Act 63

CLASSIFICATION OF TOWN HIGHWAYS

CLASS	LENGTH IN MILES
4	1.33
5	1.46
6	0.82
7	0.89
8	1.83
9	0.36
10	0.45
11	0.65
12	0.30
13	0.13
14	0.13
15	0.23
16	0.29
17	0.05
18	0.58
19	0.20
20	1.94
21	1.16
22	0.05
23	0.08
24	0.10
25	0.83
26	1.29
27	1.78
28	0.80
29	0.55
30	0.60
31	1.52
32	0.90
33	0.39
34	0.44
35	0.15
36	0.20
37	2.29
38	0.08
39	0.27
40	0.41
41	0.28
42	0.76
43	2.29
44	0.73
45	3.37
46	0.45
47	0.76
48	0.40
49	2.67
50	2.72
51	0.98
52	0.90
53	1.08
54	0.12
55	0.07
56	0.70
57	0.57
58	0.24
59	0.24
60	NONE
61	0.64
62	1.70
63	0.22
64	0.32
65	0.30
66	0.81
67	0.05
68	0.05
69	0.21
70	0.08
71	0.38
72	0.40
73	0.09
74	0.30
75	0.15
76	0.19
77	0.25
78	0.18
79	0.30
80	0.05
81	0.76
82	0.19
83	0.30
84	0.37
85	0.52
86	0.31
87	1.12
88	0.15
89	0.36
90	0.08
91	0.08
92	0.37
93	0.14
94	0.18
95	0.18
96	0.18
97	0.18
98	0.18
99	0.18
100	0.18
101	0.18
102	0.18
103	0.18
104	0.18
105	0.18
106	0.18
107	0.18
108	0.18
109	0.18
110	0.18
111	0.18
112	0.18
113	0.18
114	0.18
115	0.18
116	0.18
117	0.18
118	0.18
119	0.18
120	0.18
121	0.18
122	0.18
123	0.18
124	0.18
125	0.18
126	0.18
127	0.18
128	0.18
129	0.18
130	0.18
131	0.18
132	0.18
133	0.18
134	0.18
135	0.18
136	0.18
137	0.18
138	0.18
139	0.18
140	0.18
141	0.18
142	0.18
143	0.18
144	0.18
145	0.18
146	0.18
147	0.18
148	0.18
149	0.18
150	0.18
151	0.18
152	0.18
153	0.18
154	0.18
155	0.18
156	0.18
157	0.18
158	0.18
159	0.18
160	0.18
161	0.18
162	0.18
163	0.18
164	0.18
165	0.18
166	0.18
167	0.18
168	0.18
169	0.18
170	0.18
171	0.18
172	0.18
173	0.18
174	0.18
175	0.18
176	0.18
177	0.18
178	0.18
179	0.18
180	0.18
181	0.18
182	0.18
183	0.18
184	0.18
185	0.18
186	0.18
187	0.18
188	0.18
189	0.18
190	0.18
191	0.18
192	0.18
193	0.18
194	0.18
195	0.18
196	0.18
197	0.18
198	0.18
199	0.18
200	0.18



4 ON ENLARGEMENT

(6.80) Totals 54.16

NOTE: Inventory date of cultural features 1961. Updating of cultural features discontinued mid-1971.

LEGEND

	U.S. NUMBERED ROUTE		PAVED ROAD
	STATE HIGHWAY		SURFACE TREATED ROAD
	NUMBERED STATE AID HWY.		GRAVEL ROAD
	STATE AID HWY. WITH SELECTED TOWN NO.		SOIL SURFACE (2nd Class Gravel)
	FEDERAL AID HIGHWAY		GRADED & DRAINED ROAD
	TOWN HIGHWAY		UNIMPROVED ROAD
	FARM UNIT		PRIMITIVE ROAD
	DWELLING (OTHER THAN FARM)		UNTRAVELED ROAD
	SCHOOL		CHURCH
	BUSINESS		SEASONAL DWELLING
	PRIVATE ROAD		CEMETERY
	STATE FOREST HWY.		TRAIL

BRIDGES:  
 SPAN 6' THRU 20'  
 SPAN OVER 20'  
 COVERED

NOTE: VACANT CULTURAL FEATURES SHOWN IN OUTLINE FORM.

ROAD TYPE	LENGTH (MILES)
TOTAL TOWN HIGHWAY	54.16
STATE AID HWY. 1	5.25
STATE AID HWY. 2	0.50
STATE AID HWY. 3	0.48
STATE AID HWY. 4	5.97
STATE AID HWY. 5	1.20
STATE AID HWY.	
TOTAL STATE AID HIGHWAYS	13.40
STATE HWY. VT. U.S. 5	6.791
STATE HWY. VT. 12	0.394
STATE HWY. VT. 106	7.226
STATE HWY. VT. 131	8.647
INTERSTATE HWY. I-91	6.624
INTERSTATE RAMPS	0.863
TOTAL STATE HIGHWAYS	30.545
TOTAL ALL SYSTEMS	98.105

NOTE: THE MILEAGES SHOWN ON THIS MAP ARE CORRECT TO MARCH 15, 1973.

VERMONT HIGHWAY DISTRICT NO. 2

REVISED:

Year	Revised
1945	Rev.
1946	Rev.
1947	Rev.
1950	Rev.
1951	Rev.
1952	Rev.
1953	Rev.
1954	Rev.
1955	Rev.
1956	Rev.
1957	Rev.
1958	Rev.
1959	Rev.
1960	Rev.
1961	Rev.
1962	Rev.
1963	Rev.
1964	Rev.
1965	Rev.
1966	Rev.
1967	Rev.
1968	Rev.
1969	Rev.
1970	Rev.
1971	Rev.
1972	Rev.
1973	Rev.

WINDSOR COUNTY



**TOWN OF WEATHERSFIELD, VERMONT**

**SELECT BOARD**

Select Board  
Martin Memorial Hall  
5259 Route 5, Ascutney VT  
Monday, June 19, 2023  
6:30 PM  
REGULAR MEETING  
Draft Minutes

**Select Board Members Present:** Michael Todd, David Fuller, Paul Tillman, Kelly O'Brien, Wendy Smith

**Select Board Members Absent:**

**Brandon Gulnick, Town Manager**

Others Present:

Olivia Savage	Donald Brocher	Patrick Spurr
Joseph Bublat (remote)	Lee Pudvah	Mike Jackson
Ray Stapleton	Crystal Pudvah	Randy Wiggin
John Arrison	Ann Marie Christensen	Julia Gumbart
Kathy Brocher	Mary Beth Malorey	Amy Beth Main
deForest Bearse	NEMC (remote)	Rick Bates

**1 Call to Order**

Mr. Todd called the meeting to order at 6:30pm.

**2 Pledge of Allegiance**

Mr. Todd led the pledge of allegiance.

**3 Comments from Citizens, SB, and TM on topics not on the agenda**

Ms. Christensen stated that she was disappointed about the vote regarding the sidewalk and/or bike path in Perkinsville and stated how dangerous that road can be, and how beneficial a sidewalk or bike lane would have been for the village. Discussion followed about the need for community input on such decisions and ways to get information out to the public prior to a vote. The Select Board discussed that items should not move to action the first time they are on the agenda, but also pointed out that some items are time sensitive, such as the deadline for the sidewalk/bike path grant.

Mr. Fuller wanted to clarify his vote and stated that the grant was for a study that would cost \$40,000, with \$8,000 coming from the Town, with which has

**TOWN OF WEATHERSFIELD, VERMONT**

**SELECT BOARD**

frozen budgets. Mr. Fuller stated that recreation will not resurrect the village of Perkinsville, ongoing septic and water concerns are forefront, and pointed out that solutions lay with Weathersfield uniting with other towns for recreation, such as West Windsor with Mt. Ascutney for a 4 season recreation center.

Many residents of Melody Lane spoke about issues surrounding a fellow neighbor, with concerns about safety and how waste water is damaging the property of neighbors. The Town Health Officer stated that the state has been notified and the Chief of Police has done a site visit, and the concerned group will be updated. The Select Board acknowledged that resolution to the issue might take time but it sounds like the process is moving forward and that this issue should be in future agendas so it can be monitored.

Ms. O'Brien reminded everyone about the local parade on Saturday, June 24<sup>th</sup> at 12pm and that anyone who wants to be in the parade should meet at the Weathersfield School at 11:30am.

**4 Review minutes from previous meeting(s): 06/05/23**

**Additions/corrections/deletions:**

**a.** None.

**Motion:** To approve.

**Made by:** Ms. O'Brien                      **Second:** Mr. Fuller

**Vote:** All in favor

**5 Legislative Update: Rep. John Arrison**

Rep. Arrison stated that you can go online and look up the General Assembly and view anyone's [voting record](#). Rep. Arrison discussed some high points in the budget: FEMA, emergency housing, tech upgrades, workforce development, organic dairy, emergency training, and state college systems as some of the buildings are in need repair, and clean water.

Rep. Arrison spoke of a study regarding public safety in regards to how much it would cost to fund fire gear equipment across the state and a bill to offer life insurance and treatment for certain kinds of cancers for firefighters up to age 65.

There was a suicide prevention bill that passed that has some language about guns that requires safe storage of guns in the home and a three day waiting period for a gun purchases.



**TOWN OF WEATHERSFIELD, VERMONT**

**SELECT BOARD**

Rep. Arrison stated that there are significant changes to zoning in regards to water and sewer, with a goal of development in more concentrated spaces and pointed out how these changes should not affect Weathersfield.

**6 Vote to approve Fire Works Permit**

a. Michael Dawson: 144 Kiernan Rd., Perkinsville, VT on 7/1/23 from 9pm-10pm.

**Motion:** To approve the Fire Works Permit for Michael Dawson at 144 Kiernan Rd., Perkinsville, VT on 7/1/23, with a rain date 7/2/23, from 9pm-10pm, pending evidence of insurance.

**Made by:** Mr. Fuller                      **Second:** Mr. Tillman

**Vote:** All in favor

**7 Town Reappraisal Discussion**

According to Rep. Arrison, municipalities that exceed the 20% COD will be ordered to do a town reappraisal in the 1st of 2nd week of July. Weathersfield exceeds the 20% COD, so the Town will see if it receives a letter during this time ordering a reappraisal. The Town already advertised an RFP and received 2 proposals to do the work. Both companies have a lot of experience conducting town-wide reappraisals in the State of Vermont, and both companies also provide assessor services for cities and towns in Vermont.

NEMRC is proposing \$174,000 to do the reappraisal. This includes inspections of all property, data entry, sales analysis, and the development of schedules incorporated into computer assisted mass appraisal system, digital pictures, and formal grievance and Board of Civil Authority hearings. This rate is based on a parcel count of 1,657, which does include exempt properties. Any parcels beyond this will be charged \$100 per parcel. Hearing requested beyond BCA hearings will be billed at \$150 per hour. If awarded, NEMRC will begin the reappraisal process in 2025, and they estimate the completion of reappraisal in 2027.

NEMC is proposing \$172,000 to do the reappraisal. This includes the complete reappraisal identified in the invitation to bid, along with the installation of the AssessPro CAMA software on the Town's hardware. They will be charging an addition \$2,500 for the annual support/license fee of \$2,500, which increases their proposal to \$174,500. The proposal is based on the parcel counts submitted by the Town as supplied in the RFP. In the case the parcel counts exceed 1,680 total accounts, an overage charge of \$85 per parcel will be imposed at the completion of the contract. This company did not disclose whether they will charge a rate for hearings requested beyond the

**TOWN OF WEATHERSFIELD, VERMONT**

**SELECT BOARD**

BCA hearings. This company will begin the reappraisal in 2024 and estimate the completion of the reappraisal in 2026.

The Select Board discussed the pros and cons of the two companies and how these are not the only companies that do appraisals, and agreed that more inquiry is needed. The Town Manger will do more research about these companies from other towns. The Select Board also wanted to let citizens know that this appraisal doesn't mean their taxes will go up and that there is enough money in reserves to cover the cost of appraisal.

**8 ARPA Expenditure Proposals**

There have been several Public Input meetings at the 1879 Schoolhouse and meetings with others in the community about their thoughts on the expenditure of the remaining funds. The Town has committed \$480,267 to date, and have \$337,787 remaining to allocate. So far, the following proposals have been received:

- 1) Hoisington Field Project
- 2) Tree Maintenance
- 3) Replace posts at Veterans Memorial Park
- 4) Martin Memorial Hall Drainage Project
- 5) Trail improvements
- 6) Mapping Scenic Views
- 7) Digitization of Town Clerk Records
- 8) Martin Memorial Hall Paving
- 9) FD Training Stipends
- 10) Town Welcome Signs
- 11) Highway Garage Generator
- 12) Electrical for Martin Memorial Hall

Below is a high level list of the projects and expenditures the Town has had so far, including the amount allocated and the percentage of total ARPA funds per each of those expense categories.

**TOWN OF WEATHERSFIELD, VERMONT**

**SELECT BOARD**

<b>Approved Expenses</b>	<b>Expense</b>	<b>% of ARPA</b>
Small Businesses	12,000	1%
COVID (Supp, Test, Clean)	4,344	1%
Fire Departments	20,159	2%
Police Department	45,724	6%
Late Filing fees	13,818	2%
Roofing Projects	252,629	31%
Water District	75,000	9%
Food Shelf	9,290	1%
Martin Memorial Hall	41,475	5%
Building Assessments	5,828	1%

The list was presented to the Select Board for them to review and ask questions about but no action was required. The Select Board discussed what to prioritize and see what grants are available. Mr. Fuller inquired if there was anything that the Highway Department might need and to think about it.

**9 Town Manger Update**

**a. Roofing Projects**

Connecticut River Roofing and the Town Manager are signing a contract amendment on Tuesday, June 20th, to extend project completion dates forward. The Town Garage project will now be set with a completion date of July 9th, and the West Weathersfield Fire Department will be set with a completion date of July 31st. Extending the due dates is primarily because the weather has not been cooperating.

**b. Norwich Solar**

The Norwich Solar issues have been resolved. The Town’s lease payment has been made and is up to date. Lease payments will be made no later than the 13th of October each year. One invoice has been distributed to us with the Account Allocation sheet. The invoice and account allocation has been reconciled with GMP and everything works out to the cent. A meeting between Norwich Solar and the Prudential Committee will be held on Wednesday, June 21st, to discuss the NMA.

The Town anticipates receiving an invoice during the first week of July, and from month to month after and will continue monitoring this as invoices are received from GMP and Norwich.

**c. Request for Bids**

1. FY24 Paving – Sunset Blvd., Cherry Lane., Thrasher Road
  - a. RFB advertised: May 22, 2023

**TOWN OF WEATHERSFIELD, VERMONT**

**SELECT BOARD**

- b. Pre-Bid Conference: June 14, 2023, at 10am
  - c. Bids Due: June 22, 2023, at 11:30am
  - d. Select Board Review/Decision: July 3, 2023
2. Covered Bridge Repairs
- a. RFB advertising: June 6, 2023
  - b. Pre-Bid Conference: June 14, 2023 at 11am
  - c. Bids Due: June 25, 2023, at 11am
  - d. Select Board Review/Decision: July 3, 2023

**Motion:** To authorize the Chair to meet with the Town Manager about the two pending RFPs to go out for the Grants in Aid grant for \$42,600 and the Highway Structures grant for \$108,900.

**Made by:** Mr. Fuller **Second:** Mr. Tillman

**Vote:** All in favor

**10 Approve Hot & Cold Weather LEMP Plans**

The Emergency Management Director presented the proposed Hot and Cold Weather Preparedness Guidance Plan for Weathersfield. Its purpose is for emergency personal to have a list of residents that might be vulnerable in an emergency situation, such as a power outage. This would benefit the vulnerable individuals and emergency personal by speeding up response times. The list would be voluntary. The Select Board suggested putting in an insert about the plan with the tax bills so individuals can sign up at their own discretion.

**Motion:** To approve having the Hot & Cold Weather LEMP Plans added to the Emergency Management Plan.

**Made by:** Mr. Tillman **Second:** Ms. O'Brien

**Vote:** All in favor

**11. Appointments**

There were no appointments but the list below are the vacancies.

- a. Budget Committee (5 Vacancies)**
- b. Conservation Commission (2 Vacancies)**
- c. Energy Coordinator (1 Vacancy)**
- d. Green Up Coordinator (1 Vacancy)**
- e. Lister (1 Vacancy)**
- f. Parks and Recreation (2 Vacancies)**
- g. Veterans Memorial Committee (2 Vacancies)**
- h. Zoning Board of Adjustment (2 Vacancies) Evaluation Process discussion**

TOWN OF WEATHERSFIELD, VERMONT

SELECT BOARD

**13. Warrants**

**Motion:** To approve the warrants for 6/19/2023 as followed:

General Funds

Operating Expenses: \$68,676.59

Payroll: \$15,970.22

Highway Fund

Operating Expenses: \$12,285.23

Payroll: \$8,336.63

Solid Waste Management Fund

Operating Expenses: \$3,009.94

Payroll: \$1,769.47

Library Grant: \$90.64

WWVFD ARPA: \$3,085.00

Library

Operating Expenses: \$0.00

Payroll: \$2,112.40

Grand Totals:

Operating Expenses: \$87,147.40

Payroll: \$28,188.72

**Made by:** Mr. Tillman

**Second:** Mr. Fuller

**Vote:** All in favor

**14. Any Other Business- Executive Session 1 V.S.A. § 313 (1) (A)**

**Motion:** To go into Executive Session, with the inclusion of the Town Manager Brandon Gulnick.

**Made by:** Mr. Fuller

**Second:** Ms. Smith

**Vote:** All in favor

The Select Board went into executive Session at 9:11pm.

The Select Board came out of executive session at 9:24 PM

Actions taken:

**Motion:** To give the Highway Superintendent, Ray Stapleton, a \$2500 year-end bonus for 2022/2023 fiscal year.

**Made by:** Mr. Fuller

**Second:** Ms. Smith

**Vote:** All in favor

**Motion:** To give the Weathersfield ARPA Administrator, Brandon Gulnick, \$3,000 from ARPA funds to be paid for the 2022/2023 fiscal year.

**Made by:** Mr. Fuller

**Second:** Mr. Tillman

**Vote:** All in favor

**TOWN OF WEATHERSFIELD, VERMONT**

**SELECT BOARD**

**Motion:** To allow the Chair to sign an additional Warrant for the two motions made.

**Made by:** Mr. Fuller

**Second:** Ms. Smith

**Vote:** All in favor

**15. Adjourn**

**Motion:** To adjourn the meeting.

**Made by:** Mr. Tillman

**Second:** Mr. Fuller

**Vote:** All in favor

The meeting adjourned at 9:26pm.

Respectfully submitted,

Nichole Gagnon

**WEATHERSFIELD SELECTBOARD**

---

Michael Todd, Chairperson

---

Wendy Smith, Selector

---

Kelly O'Brien, Clerk

---

Paul Tillman, Vice-Chairperson

---

David Fuller, Selector

**TOWN OF WEATHERSFIELD, VERMONT**

**SELECT BOARD**

Select Board  
Martin Memorial Hall  
5259 Route 5, Ascutney VT  
Tuesday, June 27, 2023  
6:45 PM  
SPECIAL MEETING  
Draft Minutes

**Select Board Members Present:** Michael Todd, David Fuller, Paul Tillman, Kelly O'Brien, Wendy Smith

**Select Board Members Absent:**

**Brandon Gulnick, Town Manager**

Others Present:

Olivia Savage		
Flo-Ann Dango		

**1 Call to Order**

Mr. Todd called the meeting to order at 6:45pm.

**2 Pledge of Allegiance**

Mr. Todd led the pledge of allegiance.

**3 Comments from SB, TM, and Citizens on Topics not on the Agenda**

The Select Board discussed technical issues at town meetings, particularly in regards to the recent ZBA meeting and agreed that if there is going the option to join online, the technical issues need to be resolved or it needs to not advertised that it can be attended remotely at all.

The Select Board discussed the structure of having two Chairs of two Boards running a dual meeting and if that it might be worthwhile to have a separate entity facilitate such a meeting.

**4 Vote to authorize the Chair to Sign the Fire Department Contract**

Over the past year, there have been various meetings to refine the Fire Department Contract. When the Town executed the contract, it was known that it would take some time to transition all Fire Department expenses to the

**TOWN OF WEATHERSFIELD, VERMONT**

**SELECT BOARD**

Town. Overall, moving the finance to the Town went well, with the exception of a few procedural and policy issues that need resolution.

The Town has added language to the new contract to include changes that happened during the existing contract. This includes the addition of the Non-Transport License “Rescue Squad” the Select Board approved on 3/21/22, and Section 3.5, which includes Annual Budget Best Practices. Other language was added under training, training stipends and incentives, quarterly report schedule, strategic planning, dry hydrants, state & local statutes, codes, ordinances, and policies, burn permits, budget meetings, approved vendors, and hazmat funding.

The Select Board and the Town Manager discussed each of the proposed changes and how both Fire Departments had already signed off on the contract. The Select Board stated that an amendment can be made if something in the contract needs to be changed in the future.

**Motion:** To authorize the Chair to sign the Fire Department Contract.

**Made by:** Mr. Tillman                      **Second:** Ms. Smith

**Vote:** All in favor

**5      Authorize the Chair to sign the 6/30/23 warrant**

It was proposed to cancel the July 3rd meeting after receiving notification that people will be out of Town, including SAPA, because the 4th of July is the following day. The Town does need to have the final warrant approved that includes the rest of the expenses for FY23 at June 30th.

The Town Manager spoke with the Treasurer and Accountant, and the Town can have the warrant completed on Thursday, June 29th. The Town Manager can send this warrant to the Select Board on Thursday for review, and as long as no Select Board members have any objection, the Chair can come into the office and sign the warrant.

**Motion:** To authorize the Chair to sign the 6/30/23 warrant.

**Made by:** Mr. Fuller                      **Second:** Ms. O’Brien

**Vote:** All in favor

**6      Any Other Business**

**Motion:** For the Town Office to close at 3pm on Monday, July 3<sup>rd</sup>.

**Made by:** Mr. Tillman                      **Second:** Ms. Smith

**Vote:** All in favor



TOWN OF WEATHERSFIELD, VERMONT

SELECT BOARD

**7 Adjourn**

**Motion:** To adjourn.

**Made by:** Mr. Fuller

**Second:** Ms. Smith

**Vote:** All in favor

Meeting Adjourned at 7:12pm.

Respectfully Submitted,  
Nichole Gagnon

WEATHERSFIELD SELECTBOARD

\_\_\_\_\_  
Michael Todd, Chairperson

\_\_\_\_\_  
Wendy Smith, Selector

\_\_\_\_\_  
Kelly O'Brien, Clerk

\_\_\_\_\_  
Paul Tillman, Vice-Chairperson

\_\_\_\_\_  
David Fuller, Selector



# TOWN OF WEATHERSFIELD

OFFICE OF THE SELECTBOARD/  
TOWN MANAGER

5259 US ROUTE 5  
ASCUTNEY, VERMONT 05030

Susanne Terrill  
Human Resources

Olivia Savage  
Principal Clerk

Brandon Gulnick  
Town Manager  
TEL. (802) 674-2626  
Weathersfieldvt.org

July 12, 2023

Dear Selectboard Members,

We advertised an RFP to repair the Upper Falls Covered Bridge following damage by a dump truck that exceeded the maximum vertical height clearance on November 22, 2022. We submitted a claim to our insurance company, and we received a check based on the estimate we were given.

The RFP was advertised on June 6, 2023. There was a pre-bid conference on June 14<sup>th</sup>. The question period ended on June 16<sup>th</sup>. Bids were due on June 29<sup>th</sup>. A public bid opening took place on June 25<sup>th</sup>. The company that sent us the estimate initially did not respond to the RFP.

We received 1 bid from Renaud Brothers Incorporated. This company did the rehabilitation of the Scott Covered Bridge in Townshend, VT, the rehabilitation of the Dummerston Covered Bridge, and a partial rehabilitation of the Creamery Bridge in Brattleboro. Their bid is \$29,500. They are able to complete the project in October. The insurance money we received exceeds the bid we received; however, we will hold it as a contingency until the project is complete. Any remaining funds will be directed back to our insurance company.

## **MOTION:**

**to award the Covered Bridge Repair Project to Renaud Brothers Incorporated for a total cost not to exceed \$29,500.**

## ATTACHMENTS

Upper Falls Covered Bridge Bid  
Upper Falls Covered Bridge Bid Opening Form

If you have any questions or concerns, please do not hesitate to contact me.

Sincerely,

Brandon Gulnick  
Town Manager  
Town of Weathersfield  
5259 US Route 5, PO BOX 550, Ascutney, VT  
E. [Townmanager@weathersfield.org](mailto:Townmanager@weathersfield.org)  
P. (802) 674-2626 F. (802) 674-2117  
[www.weathersfieldvt.org](http://www.weathersfieldvt.org)

**TOWN OF WEATHERSFIELD, VERMONT  
 BID FORM  
 UPPER FALLS COVERED BRIDGE REPAIRS**

**Instructions:** Please fill out this bid form in its entirety.

Bidders Name: RENAUD BROS INC.  
 Address: 283 Fort Bridgman Rd, Vernon, VT 05354  
 Email Address: renaudbr@renaudbrothers.net  
 Phone Number: 802-257-7383


Please list three similar projects your company has completed

1. Townshend STP SCTT(1) - VT AOT Project  
Scott Bridge, complete rehab
2. Dummerston Covered Bridge, Town of Dummerston, VT  
Complete Rehab
3. Creamery Bridge, Town of Brattleboro, VT  
Partial Rehab

Lump Sum Project Bid	\$ <u>29,500.00</u>
Estimated Project Start Date:	<u>10/1/23</u> or sooner, pending availability of Lumber
Estimated Project Completion Date:	<u>10/30/23</u>

In developing this Bid, I have followed all instructions set forth by the Town of Weathersfield and hereby certify that the work to be performed will fully conform to conditions stipulated as part of the Town's request for bids. I have read the bid documents and agree to adhere to all of the provisions. The bid price includes any and all administrative & fuel costs.

Furthermore, I certify that the price in this bid has been arrived at independently without collusion, consultation, communication, or agreement, for the purpose of restricting competition, as to any matter relating to such price with any other bidder or with any competitor.

Signature of bidder:  Date: 6/29/23

**RECEIVED**  
 JUN 28 2023  
 WEATHERSFIELD, VT  
 TOWN CLERK

*at 11:50pm  
 J/O. Ann O'Connell  
 Town Clerk*





# TOWN OF WEATHERSFIELD

OFFICE OF THE SELECTBOARD/  
TOWN MANAGER

5259 US ROUTE 5  
ASCUTNEY, VERMONT 05030

Susanne Terrill  
Human Resources

Olivia Savage  
Principal Clerk

Brandon Gulnick  
Town Manager  
TEL. (802) 674-2626  
Weathersfieldvt.org

July 12, 2023

Dear Selectboard Members,

We advertised an RFP to pave Sunset Boulevard (.26mi), Cherry Lane (.05mi), and Thrasher Road (.11mi). The RFP was advertised on May 22, 2023. A Pre-Bid Conference was held on June 14<sup>th</sup> at 10am. The question period ended on June 16<sup>th</sup> at 4pm. Bids were due on June 22, 2023, at 11:30am. A Public Bid Opening was held at MMH on June 22<sup>nd</sup> at 1pm.

We received 2 bids. BlakTop paving is the low bid at 102.77 per ton & their shoulder work is \$75.00 per cubic yard. Bazin Brothers per ton rate is \$160 and their shoulder work is \$65.00 per cubic yard. Although Bazin Brothers has a lower cost for shoulder work, their \$160 per ton rate for paving exceeds the saving in shoulder work.

The FY24 Highway Department Budget has \$50,000 for paving. The Highway Capital Maintenance and Improvements Reserve account has an \$89,125.82 balance. Using \$9,250 from this reserve account will leave a balance of \$79,875.82.

## **MOTION:**

**to award the FY24 Paving Project to BlakTop Incorporated for a total cost not to exceed \$59,250, of which, \$50,000 will be used from the FY24 Highway Department budget and \$9,250 will be used from the Highway Capital Maintenance and Improvements reserve account.**

## ATTACHMENTS

BlakTop Paving Bid  
Bazin Brothers Paving Bid

If you have any questions or concerns, please do not hesitate to contact me.

Sincerely,

Brandon Gulnick  
Town Manager  
Town of Weathersfield  
5259 US Route 5, PO BOX 550, Ascutney, VT  
E. [Townmanager@weathersfield.org](mailto:Townmanager@weathersfield.org)  
P. (802) 674-2626 F. (802) 674-2117  
[www.weathersfieldvt.org](http://www.weathersfieldvt.org)

TOWN OF WEATHERSFIELD  
REQUEST FOR BIDS FOR PAVING OF

Sunset Boulevard & Cherry Lane

RECEIVED

JUN 22 2023

WEATHERSFIELD, VT  
TOWN CLERK

at 1:15 pm  
9:10 AM  
Town Clerk

Bidders name, address, email address, and phone number:

Blaktop Inc - Kyle Cardillo  
73 Elm Street West West Lebanon, NH 03784  
kyle@blaktop.com  
603-359-1548

List similar work bidder has successfully completed:

Town of Hartford 2021 Paving  
Town of Enfield 2023 Paving  
City of Claremont 2022 Paving

The cost per ton in place will be:

422 Tons = \$ 102.77 /ton

Shoulder work cost will be:

\$ 75.00 / CY (50 CY Total = \$3,750.00)

\$ \_\_\_\_\_ / SQYD for Milling (if required in Bid)

Note: No mobilization charges will be permitted. Traffic control by Contractor shall be included in the cost per ton in place.

Pressurized emulsion sprayer: Yes: X No: \_\_\_\_\_

The undersigned, having familiarized itself with the existing conditions of Sunset Boulevard, & Cherry Lane in Weathersfield affecting the work and conditions as set forth in the Request for Bids, hereby proposes to furnish all supervision, technical personnel, labor, materials, tools, appurtenances, equipment and services required to perform the proposed paving, all for the unit price per ton for work in place.

*Kyle Cardillo*

June 22, 2023

TOWN OF WEATHERSFIELD  
REQUEST FOR BIDS FOR PAVING OF

Thrasher Road

RECEIVED  
JUN 22 2023  
at 1:15 pm  
No Am Days  
Town Clerk  
WEATHERSFIELD, VT  
TOWN CLERK

Bidders name, address, email address, and phone number:

Blaktop Inc - Kyle Cardillo  
73 Elm St West West Lebanon, NH 03784  
kyle@blaktop.com  
603-354-1548

List similar work bidder has successfully completed:

See page 4

The cost per ton in place will be:

160 Tons = \$ 102.77 /ton

Shoulder work cost will be:

\$ 75.00 / CY (20 CY Total = \$1500)

\$ \_\_\_\_\_ / SQYD for Milling (if required in Bid)

Note: No mobilization charges will be permitted. Traffic control by Contractor shall be included in the cost per ton in place.

Pressurized emulsion sprayer: Yes: X No: \_\_\_\_\_

The undersigned, having familiarized itself with the existing conditions of Thrasher Road in Weathersfield affecting the work and conditions as set forth in the Request for Bids, hereby proposes to furnish all supervision, technical personnel, labor, materials, tools, appurtenances, equipment and services required to perform the proposed paving, all for the unit price per ton for work in place.

Signature of bidder: [Signature] Date: June 22, 2023

TOWN OF WEATHERSFIELD  
REQUEST FOR BIDS FOR PAVING OF

Thrasher Road

Bidders name, address, email address, and phone number:

BAZIN BROTHERS TRUCKING, INC.  
2425 BACK WESTMINSTER ROAD  
WESTMINSTER, VT 05158  
(802) 463-2077

List similar work bidder has successfully completed:

Putney, Town of - Spring and Summer 2021 Paving  
Townshend, Town of - Windham Hill Road 2021 and 2022  
Brookline, Town of - Grassy Brook Road Paving 2022  
VTrans - Springfield Windsor FPA V (48)C/1  
VTrans - Springfield Windsor FPA V (48)C/2

The cost per ton in place will be:

160 ton = \$ 160.00 /ton

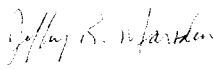
Shoulder work cost will be:

\$ 90.00 / <sup>CY</sup> ~~MILE~~ ( 15 <sup>CY Installed</sup> ~~tons per mile installed~~ )  
\$ NA / SQYD for Milling (if required in Bid)

*Note: No mobilization charges will be permitted. Traffic control by Contractor shall be included in the cost per ton in place.*

Pressurized emulsion sprayer: Yes:  No: \_\_\_\_\_

The undersigned, having familiarized itself with the existing conditions of Thrasher Road in Weathersfield affecting the work and conditions as set forth in the Request for Bids, hereby proposes to furnish all supervision, technical personnel, labor, materials, tools, appurtenances, equipment and services required to perform the proposed paving, all for the unit price per ton for work in place.

Signature of bidder:  Digitally signed by Jeffrey R. Marsden  
Date: 2023.06.21 16:48:55 -04'00' Date: 6/22/2023



TOWN OF WEATHERSFIELD  
REQUEST FOR BIDS FOR PAVING OF

Sunset Boulevard & Cherry Lane

Bidders name, address, email address, and phone number:

BAZIN BROTHERS TRUCKING, INC.  
2425 BACK WESTMINSTER ROAD  
WESTMINSTER, VT 05158  
(802) 463-2077

List similar work bidder has successfully completed:

Putney, Town of - Spring and Summer 2021 Paving  
Townshend, Town of - Windham Hill Road 2021 and 2022  
Brookline, Town of - Grassy Brook Road Paving 2022  
VTrans - Springfield Windsor FPA V (48)C/1  
VTrans - Springfield Windsor FPA V (48)C/2

The cost per ton in place will be:

330 ton = \$ 120.00 /ton

Shoulder work cost will be:

\$ 65.00 / <sup>CY</sup> ~~MI~~ 45 <sup>CY Installed</sup> ~~tons per mile installed~~  
\$ NA / SQYD for Milling (if required in Bid)

*Note: No mobilization charges will be permitted. Traffic control by Contractor shall be included in the cost per ton in place.*

Pressurized emulsion sprayer: Yes:  No: \_\_\_\_\_

The undersigned, having familiarized itself with the existing conditions of Sunset Boulevard, & Cherry Lane in Weathersfield affecting the work and conditions as set forth in the Request for Bids, hereby proposes to furnish all supervision, technical personnel, labor, materials, tools, appurtenances, equipment and services required to perform the proposed paving, all for the unit price per ton for work in place.



# TOWN OF WEATHERSFIELD

OFFICE OF THE SELECTBOARD/  
TOWN MANAGER

5259 US ROUTE 5  
ASCUTNEY, VERMONT 05030

Susanne Terrill  
Human Resources

Olivia Savage  
Principal Clerk

Brandon Gulnick  
Town Manager  
TEL. (802) 674-2626  
Weathersfieldvt.org

July 12, 2023

Dear Selectboard Members,

We received a \$56K Class 2 Paving grant from the State of Vermont. Funding needs to be expended prior to December 2023.

**MOTION:**

**to award the FY24 Crack Sealing Project to INDUS for a total cost not to exceed \$48,744, to be paid for through the Class 2 Paving Grant from the State of Vermont.**

ATTACHMENTS

INDUS Proposal

If you have any questions or concerns, please do not hesitate to contact me.

Sincerely,

Brandon Gulnick  
Town Manager  
Town of Weathersfield  
5259 US Route 5, PO BOX 550, Ascutney, VT  
E. [Townmanager@weathersfield.org](mailto:Townmanager@weathersfield.org)  
P. (802) 674-2626 F. (802) 674-2117  
[www.weathersfieldvt.org](http://www.weathersfieldvt.org)

# Proposal



825 Granite Street, Braintree, MA 02184    phone 781.428.3400    fax 781.428.3430    **indusinc.com**

Town of Weathersfield, VT Martin Memorial Hall 5259 US Route 5 PO Box 550  ATTN: Ray Stapleton	<b>Phone:</b> 802-674-2626  <b>FAX:</b>  Weathersfield, VT;Town of: PCRM 2023  Weathersfield, VT BID DATE: June 13, 2023 12:00 pm QUOTED BY: Joel Faria 7814283785	6/16/2023		
<b>PCRM Crack Sealing (Lump Sum)</b>				
Furnish all labor, material and equipment to perform the following item(s) of work.				
<u>ITEM NO</u>	<u>QUANTITY</u>	<u>DESCRIPTION</u>	<u>PRICE</u>	<u>EXTENDED PRICE</u>
	1 LS	PCRM Cracksealing With Fibers	\$48,744.00/LS	\$48,744.00
<p><u>Quote Notes:</u></p> <ol style="list-style-type: none"> <li>1. All traffic control and barricades by others.</li> <li>2. No work is to be performed on weekends or holidays unless stated otherwise in the items above.</li> <li>3. Above pricing is subject to asphalt price adjustment to be determined at time of work. The base asphalt price used for this quote is \$635.00/Ton, effective 06/2023.</li> <li>4. Pricing by street (attached); removal of any streets will impact pricing.</li> <li>5. This quote is valid through 12/01/2023.</li> </ol>				

**Grand Total: \$48,744.00**

**NOTE: Please sign and return. Submit Tax Exempt Certificate if applicable.**

All material is guaranteed to be as specified. All work to be in a workmanlike manner according to standard practices. Any alteration or deviation from the above specifications involving extra costs will be executed only upon written orders, and will become an extra charge over and above the estimate. All agreements contingent upon strikes, accidents or delays beyond our control. Owner to carry fire, tornado and other necessary insurance. Our workers are fully covered by Workmen's Compensation Insurance.

Authorized  
Signature: \_\_\_\_\_

Joel Faria

Acceptance of Proposal - The above prices, specifications and conditions are satisfactory and are hereby accepted. You are authorized to do the work as specified. Payment terms are net upon completion, unless stated otherwise.

Date of Acceptance: \_\_\_\_\_ Signature: \_\_\_\_\_



**indus**  
roads. bridges. airports.

BOD: 6/16/2023

**Weathersfield, VT  
PCRM 2023**

Length   Width   SY  
(LF)   (LF)

Street

<u>Street</u>	<u>Length</u> <u>(LF)</u>	<u>Width</u> <u>(LF)</u>	<u>SY</u>	<u>Bid Price</u>
Weathersfield_Center_Road	28,000	22	68,444	\$31,390.00
Airport Road	2,179	21	5,084	\$2,332.00
Reservoir Road	13,400	22	32,756	\$15,022.00
<b>TOTALS</b>	43,579		<b>106,284</b>	<b>\$48,744.00</b>

Town of Weathersfield  
Highway Department  
July 10, 2023 storm report

**Flood damage affected locations:**

1. Upper Falls Road
2. Upper Falls Covered Bridge
3. Little Ascutney Road
4. Ascutney Basin
5. Goulden Ridge Road

**Upper Falls rd.**

Location #1: 300' west of #960

Description: During flood event inspection found Upper Falls culvert #14 was inundated with debris and overflowing causing wash out

Damage: 3' x 2' x 150' wash down roadside into road

Action taken: Removed debris during storm to limit damage, documented damage, and repaired after storm with grader, adding materials as needed to return road to pre- storm elevations.

Location #2: connected to end of location #1

Description: wash caused by Black River breach

Damage: 300' x 21' x 12"-8" wash

Action taken: documented damage, graded road after storm and added gravel as needed to bring up to original grade.

Location #3: east of #1617 Upper Falls rd.

Description: road wash

Damage: 3" road wash width of road x 250'

Action taken: regraded roadway after storm no materials added

**Upper Falls Covered bridge**

Location: Bridge ID #CB66

Description: erosion of Rip-Rap on route 131 upstream side of bridge.

Damage: loss of  $\frac{3}{4}$  of protective RIP Rap

Action Taken: erosion identified during storm while performing flood safety inspections. Closed the bridge as a precaution and closely monitored/ photographed for the remainder of the storm. After the storm an inspection was done, and bridge was approved to be reopened. Needs to be reinspected after water lowers. need to have rip-rap replaced as soon as possible to protect bridge abutments from future high water.

### **Little Ascutney Road**

Location: little Ascutney road from rt 106 to Lottery Lane including Bridge ID#B60

Description: scour upstream and downstream on west side bridge abutment, scour of 500' +/- of surface roadway

Action Taken: heavy scour accruing at bridge documented during flood safety inspection, breach of roadway of North Branch of the Black River. Closed roadway as result during storm. Had the bridge inspected and it was cleared to be reopened. Regraded road surface and added material as needed to bring up to pre storm elevations and opened roadway. Need engineers to reinspect bridge abutments after water recedes.

### **Ascutney Basin Road**

Location: Ascutney Basin Road in from rt 106 to #58 Ascutney Basin Road including Bridge ID#B63

Description: breach of bridge and roadway by North Branch of Black River causing damage to bridge structure and road wash out. Loss of paved apron from 106 to bridge

Action Taken: closed road. Had bridge inspected after storm. As result bridge limit was reduced to 16,000 lbs. damaged pavement was removed from apron on west side of bridge, replaced base materials on apron, removed debris from roadway and bridge. Repaired the east side of bridge on roadway, regraded road adding materials as needed to rebuild to pre storm elevations. installed new weight limit sign at bridge for 12,000 lbs. need to repave the apron, buy a 16,000 lb. weight limit sign to install, and reinspect bridge when water level drops to document any further damage. The bridge deck will need to be replaced to achieve pre storm weight limit. A design has been developed and is available for bid for deck replacement.

### **Goulden Ridge Road**

Location: Goulden Ridge Road approximately .6 miles in from VT Route 131

Damage: ditch wash 90' x 8' x 24" +/-

Action Taken: documented wash and repaired with Back adding materials as needed

# Preliminary Post Storm Bridge Inspection Report:

David (Todd) Hindinger, P.E.

Heritage Engineering P.C.

P.O. Box 255

Perkinsville, VT 05151

802-263-5400

We visited three closed bridges this morning, 07-11-2023 to look at flood damage resulting from a high-water flooding event beginning 07-10-2023 and continuing into today. The following is a brief summary of notes and recommendations.

1. **Upper Falls Road – Covered Bridge ID #CB66.** You closed this bridge last night due to concerns about slope scour on the northerly abutment. The upstream northerly abutment experienced significant scour and loss of the rip-rap slope protection. The erosion of the slope was propagating into the area at the top and back of the wingwalls. Fortunately the river depth subsided before the slope failure reached the road and got behind the abutment. It was my opinion at the site that there was no longer an immediate risk to the road and bridge and I thought it was reasonable to reopen it. You reopened the bridge at approximately 9am.
  - a. Recommendations:
    - i. As soon as the flood waters recede, it is very important to evaluate the lower areas of abutments for scour. Adjust and plan accordingly once this condition can be observed.
    - ii. Design and permit a permanent repair for the slope and for the restoration and improvement of slope protection. Monitor slope for further collapse and tape off top of collapsed slope with caution tape (due to pedestrians who might step off road here to take pictures).
2. **Little Ascutney Bridge ID# B60 – Short span near VT Route 106.** This bridge was closed as part of the associated closure of the road, which was overtopped and inundated with flood water. The gravel road has relatively minor damage. This bridge has previous areas of bank scour at the inlet west side and pronounced undermining of the westerly abutment footing, most notable at the outlet. The flood levels of the river made it so these areas could not be observed at this time.
  - a. Recommendations:
    - i. As soon as the flood waters recede, it is very important to evaluate the lower areas of these abutments for scour. I suspect that significant additional scour under the footings will have occurred. Adjust and plan accordingly once this condition can be observed.
    - ii. Design and permit a permanent repair for the undermining.
3. **Ascutney Basin Bridge ID #63 – Medium length span near VT Route 106.** This bridge was also closed as part of the associated closure of the road, which was overtopped and inundated with flood water. The bridge was subjected to fast flowing water and impacted by debris, with

obvious sections of the upstream concrete “T” beam recently damaged by impact were it can be seen that there are missing sections of concrete and rebar and prestressing strands are now exposed. The condition of the existing superstructure was already poor, the flooding event has made it worse. The road damage due to overtopping scour is extensive. The existing pavement apron, approximately 34ft long and the full width of the road, has been destroyed by undermining and pocket holes. The remnants of the pavement need to be removed and the subbase restored. The remaining previously gravel sections of the road on both sides of the bridge need to have the subbase restored.

a. Recommendations:

- i. Post the bridge for a vehicle load rating of 16,000lb before allowing traffic to pass over it. This load posting should remain in effect until the bridge superstructure (the part of the bridge above the abutments that includes the actual span over the river) is:
  1. Repaired (which is not recommended unless absolutely necessary to temporarily extend service life because of recommendation ii.) or,
  2. Replaced (see recommendation ii.) or,
  3. An engineering analysis is completed to accurately establish a load rating based on current bridge condition which demonstrates additional capacity exists. Alternatively there is a process for load testing.
- ii. I have recently been involved in planning/designing the replacement of the bridge superstructure as part of the Town’s normal planning process. Draft plans for this work were completed prior to this storm event and have recently been provided to the Highway Department and the Town Manager. As a result it is now a viable option for the Selectboard to fast track the project and put the project out to bid to replace the bridge superstructure.

Sincerely,

Todd





# TOWN OF WEATHERSFIELD

OFFICE OF THE SELECTBOARD/  
TOWN MANAGER

5259 US ROUTE 5  
ASCUTNEY, VERMONT 05030

Susanne Terrill  
Human Resources

Olivia Savage  
Principal Clerk

Brandon Gulnick  
Town Manager  
TEL. (802) 674-2626  
Weathersfieldvt.org

**July 14, 2023**

RE: ARPA Proposals

We have had several Public Input meetings at the 1879 Schoolhouse and meetings with others in the community about their thoughts on the expenditure of the remaining funds. We have committed \$480,267 to date, and we have \$337,787 remaining to allocate. So far, we have received the following proposals:

Proposed Expenses	Expense	% of ARPA
Hoisington Field	\$ 70,000.00	9%
Tree Maintenance	\$ 15,000.00	2%
Posts - Veterans Park	\$ 30,000.00	4%
MMH Drainage	\$ 20,000.00	2%
Trails	\$ 17,500.00	2%
Mapping - Scenic Views	\$ 15,000.00	2%
Digitization Town Clerk	\$ 25,000.00	3%
MMH Paving	\$ 28,000.00	3%
FD Training Stipends	\$ 20,000.00	2%
Town Welcome Signs	\$ 43,200.00	5%
MMH Electricity Improvements	\$ 35,000.00	4%
Security System - MMH	\$ 7,500.00	1%
Virtual Meeting Improvements	\$ 10,000.00	1%
Town Garage Generator	\$ 45,000.00	6%
Digitization of Land Use Records	\$ 25,000.00	3%

From what I have gathered so far, we might be able to fund each of the abovementioned proposals. We do have estimates for some of the proposals, however, before we get too deep into each of the abovementioned projects, Mike and I agreed to talk with the board to determine if there are additional ideas, and what your thoughts are about the ideas we received. Below is a high-level list of the projects and expenditures we've had so far, including the amount we allocated and the percentage of our total ARPA funds per each of those expense categories.

Approved Expenses	Expense	% of ARPA
Small Businesses	12,000	1%
COVID (Supp, Test, Clean)	4,344	1%
Fire Departments	20,159	2%
Police Department	45,724	6%
Late Filing fees	13,818	2%
Roofing Projects	252,629	31%
Water District	75,000	9%
Food Shelf	9,290	1%
Martin Memorial Hall	41,475	5%
Building Assessments	5,828	1%

**TOWN OF WEATHERSFIELD**  
**APPOINTED OFFICIAL APPLICATION**

Weathersfield's success as a community is largely due to the participation of residents in government and community affairs. Completing this form is one way to indicate your interest in being considered for appointment to one of the Boards, Commissions and Committees appointed by the Board of Selectmen. This form highlights the interests and qualifications of applicants willing to serve our community. All appointments remain at the discretion of the Selectboard.

First Name: Patience Middle Initial: K. Last Name: Bearse

Address: 53 Coolidge Road, Springfield, VT 05156

Telephone Number: 802-230-5006 Email Address: patiencebearse@yahoo.com

Occupation: e-Commerce Manager Name of Employer: Shaws

Do you reside in Weathersfield? Yes: \_\_\_\_\_ No:  How Long? \_\_\_\_\_

Are you a registered voter in Town? Yes: \_\_\_\_\_ No:

Age Group (Circle): Under 18  18-34  35-60  Over 60

Education (Circle): High School   Some College  Graduate  Advanced

Degrees/ Major Study of Interest: Business

Certifications or Other Vocational Training: Serv Safe, Culinary Arts (RVTC)

Other Skills: Marketing, Entrepreneurship, Business Management, Foodservice

Volunteer Experience and/or Previous or Current Community Involvement:  
Involvement with the Veterans Memorial Committee since its dedication.  
Member of the VMC.  
Past Vendor for the Town Festival. (2x)  
Junior Volunteer for the Proctor Library in the early 2000's - Bread + Bake Sale Volunteer

Please note that many boards require regular attendance at weekday evening meetings, either once or several times per month.

\* If you are appointed, could you meet: Mornings \_\_\_\_\_ Afternoons \_\_\_\_\_ Evenings

What do you feel you can contribute to the community that may not be evident from information already on this form? See above.

# TOWN OF WEATHERSFIELD

## APPOINTED OFFICIAL APPLICATION

\* Please check the Town Board, Commission, and Committees for which you would like to be considered for appointment.

<input type="checkbox"/> 1879 School Committee	<input type="checkbox"/> Animal Control Officer
<input type="checkbox"/> Budget Committee	<input type="checkbox"/> Connecticut River Joint Comm. Rep
<input type="checkbox"/> Conservation Commission	<input type="checkbox"/> Energy Coordinator
<input type="checkbox"/> Fence Viewer	<input type="checkbox"/> Green Up Coordinator
<input type="checkbox"/> Martin Memorial Hall Trustee	<input checked="" type="checkbox"/> Parks & Recreation
<input type="checkbox"/> Planning Commission	<input type="checkbox"/> Transportation Advisory Committee
<input type="checkbox"/> Solid Waste Management District Rep	<input type="checkbox"/> Surveyor of Wood & Lumber
<input type="checkbox"/> Tree Warden	<input type="checkbox"/> Veterans Memorial Committee
<input type="checkbox"/> Weigher of Coal	<input type="checkbox"/> Zoning Board of Adjustment
<input type="checkbox"/> Fire Warden	<input type="checkbox"/> Southern Windsor County Regional Comm.
<input type="checkbox"/> Deputy Fire Warden	<input type="checkbox"/> Southern Windsor County SW Mgmt. Dist.

Please list three individuals in Weathersfield who may be contacted when considering you for an appointment.

- | Name                      | Phone   |
|---------------------------|---|
| 1. <u>deForest Bearse</u> | <u>802-245-4793</u>                           |
| 2. <u>David Bearse</u>    | <u>802-282-1432</u>                           |
| 3. <u>Pauline Bearse</u>  | <u>802-299-6042 or</u><br><u>802-885-2755</u> |

  
Signature

6/7/23  
Date

Warrant date July 17, 2023  
 AP warrant date July 17, 2023  
 Payroll warrant date 07/06/23  
 Payroll warrant date 07/13/23



**TOWN OF WEATHERSFIELD, VERMONT**

**Warrants for July 17, 2023**

	Check Date	Payroll	Operating Expenses
<b>General Fund</b>			
	7/6/2023	\$9,200.27	Incl Prince Stipend \$384.62
	7/13/2023	\$ 8,352.04	Incl Daniels Stipend \$576.92
AP	7/17/2023		\$30,329.23
<b>Total</b>		<b>\$17,552.31</b>	<b>\$30,329.23</b>
<b>Highway Fund</b>			
	7/6/2023	\$4,602.06	
	7/13/2023	\$4,491.62	
AP	7/17/2023		\$21,775.33
<b>Total</b>		<b>\$9,093.68</b>	<b>\$21,775.33</b>
<b>Solid Waste Mgmt Fund</b>			
	7/6/2023	\$870.24	
	7/13/2023	\$840.62	
AP	6/30/2023		\$19,631.97
<b>Total</b>		<b>\$1,710.86</b>	<b>\$19,631.97</b>
<b>Library</b>			
	7/6/2023	\$1,126.99	
	7/13/2023	\$1,180.71	
AP			\$800.00
<b>Total</b>		<b>\$2,307.70</b>	<b>\$800.00</b>
<b>Police E-Ticket Grant</b>			<b>\$503.43</b>
<b>Grand Totals</b>		<b>\$30,664.55</b>	<b>\$73,039.96</b>

Selector

To the Treasurer of the Town of Weathersfield, we hereby certify that there is due to the several persons whose names are listed hereon the sum against each name and that there are good and sufficient vouchers supporting the payments aggregating \$103,704.51. Let this be your order for the payments of these amounts.

\_\_\_\_\_  
 \_\_\_\_\_  
 \_\_\_\_\_  
 \_\_\_\_\_  
 \_\_\_\_\_  
 \_\_\_\_\_

Vendor	Invoice Date	Invoice Description Invoice Number	Account	Amount Paid	Check Number	Check Date
AMZONCAP	07/01/23	AMAZON CAPITAL SERVICES, Sign & Printer 1JWY.LKKQ.N1	11-7-102-20.00 FIN - Supplies	249.00	226756	07/17/23
AMZONCAP	07/01/23	AMAZON CAPITAL SERVICES, Sign & Printer 1JWY.LKKQ.N1	11-7-103-20.00 Office Supplies	284.95	226756	07/17/23
BIBENS	07/06/23	BIBENS HOME CENTER INC. Police - Office Supplies 535706/1	11-7-201-20.00 Police-Office Supplies	28.15	226759	07/17/23
CANON	07/01/23	CANON TC-Copier Lease 6004718486	11-7-103-18.00 Copier Lease	119.72	226761	07/17/23
CIVIC	09/30/23	CIVIC PLUS Annual Fee Renewal 267057	11-7-101-25.10 GF-Website Development	2100.00	226763	07/17/23
COMCASTBU	07/02/23	COMCAST 8773501440106826 8773501440106826 Internet MMHJULY23	11-7-101-31.00 GF-Telephone	354.81	226764	07/17/23
COMCSTWWF	07/01/23	COMCAST-877350144 0009194 WWVFD July 2023 Internet 9194-0723	11-7-207-31.00 Telephone & Internet	437.64	226765	07/17/23
CONNOLLY	07/10/23	CONNOLLY LANDSCAPING Mowing 3577	11-7-206-60.00 Maintenance & Repairs	165.00	226797	07/17/23
FAIRPOINT	07/01/23	CONSOLIDATED COMMUNICATIO AVFD 6/27/23 - 7/26/23 AVFD062723	11-7-206-31.00 Telephone & Internet	55.38	226766	07/17/23
CJEARLE	07/11/23	CYNTHIA J. EARLE AND Property Tax Refund TA01:1619RR	11-6-101-01.10 GF-Tax Revenue	36.70	226798	07/17/23
DEMCO, IN	07/06/23	DEMCO, INC. Supplies 31860389	11-7-601-20.00 Library-Supplies	89.51	226767	07/17/23
EYEMED	07/01/23	FIDELITY SECURITY LIFE IN July 2023 Premiums 165842622	11-7-103-14.10 Insurance Benefits	8.70	226803	07/17/23
EYEMED	07/01/23	FIDELITY SECURITY LIFE IN July 2023 Premiums 165842622	11-7-201-14.10 Police-Insurance Benefits	8.70	226803	07/17/23
EYEMED	07/01/23	FIDELITY SECURITY LIFE IN July 2023 Premiums 165842622	11-7-102-14.10 Finance-Insurance Benefit	4.61	226803	07/17/23
EYEMED	07/01/23	FIDELITY SECURITY LIFE IN July 2023 Premiums 165842622	11-7-201-14.10 Police-Insurance Benefits	12.76	226803	07/17/23
EYEMED	07/01/23	FIDELITY SECURITY LIFE IN July 2023 Premiums 165842622	11-7-601-14.10 Library-Insurance Benft	12.76	226803	07/17/23
EYEMED	07/01/23	FIDELITY SECURITY LIFE IN July 2023 Premiums 165842622	11-7-101-14.10 GF-Insurance Benefits	4.61	226803	07/17/23
EYEMED	07/01/23	FIDELITY SECURITY LIFE IN July 2023 Premiums 165842622	11-7-101-14.10 GF-Insurance Benefits	8.70	226803	07/17/23
GOLDEN	07/01/23	GOLDEN CROSS AMBULANCE IN July EMT Services 23-9472	11-7-204-45.00 Golden Cross Ambulance	1859.00	226768	07/17/23
GMLC	07/10/23	GREEN MOUNTAIN LIBRARY CO VOKAL 2024 Service V23-3611	11-7-601-27.51 Library-Memberships	625.00	226770	07/17/23
GMP	07/06/23	GREEN MOUNTAIN POWER 31348200002 School June 1879SCHOOL	11-7-303-30.00 1879 Electricity	75.42	226771	07/17/23
GMP	07/06/23	GREEN MOUNTAIN POWER 58757200009 AFD Pump June AFD2PUMPJUNE	11-7-206-30.10 Electricity	23.00	226804	07/17/23
GMP	07/06/23	GREEN MOUNTAIN POWER 18968200008 AVFD June AVFD JUNE 23	11-7-206-30.10 Electricity	37.87	226771	07/17/23
GMP	07/06/23	GREEN MOUNTAIN POWER 31168200009-Town Ofc MMHJUNE23	11-7-301-30.00 Electricity & Gas	47.83	226771	07/17/23
GMP	07/05/23	GREEN MOUNTAIN POWER 90947992575 - June 2023 QUARRYJUNE23	11-7-302-30.10 Electricity - Perk Villag	245.50	226771	07/17/23

Vendor	Invoice Date	Invoice Description Invoice Number	Account	Amount Paid	Check Number	Check Date
GULNIK	07/13/23	June/July Reimbursement JULY2023	11-7-101-29.20 GF-Travel/Mileage	71.40	226805	07/17/23
HARTFORD	07/01/23	July-Sept 2023 Dispatch HARTFORD	11-7-207-45.10 Dispatch Svcs.	3176.34	226772	07/17/23
HARTFORD	07/01/23	July-Sept 2023 Dispatch HARTFORD	11-7-206-45.10 Dispatch Services	3176.34	226772	07/17/23
INGRA	07/03/23	Library Book Purchase 76672351	11-7-601-78.00 Library-Media	528.50	226773	07/17/23
FARNSWORT	07/01/23	7/6/23 Clean 265	11-7-301-40.00 Custodial Services	100.00	226774	07/17/23
FARNSWORT	07/01/23	7/6/23 Clean 265	11-7-303-40.00 Custodial Services	50.00	226774	07/17/23
FARNSWORT	07/01/23	Library - 07/06/23 Clean 266	11-7-601-40.00 Custodial Services	50.00	226774	07/17/23
FARNSWORT	07/01/23	7/13/23 Cleaning 267	11-7-301-40.00 Custodial Services	100.00	226774	07/17/23
FARNSWORT	07/01/23	7/13/23 Cleaning 268	11-7-601-40.00 Custodial Services	50.00	226774	07/17/23
FARNSWORT	07/01/23	7/16/23 Cleaning 269	11-7-301-40.00 Custodial Services	100.00	226774	07/17/23
FARNSWORT	07/01/23	7/16/23 Cleaning 269	11-7-303-40.00 Custodial Services	50.00	226774	07/17/23
LEAF	07/01/23	Copier Lease & Insurance 14964580	11-7-101-44.00 GF-Copier Lease	349.08	226776	07/17/23
MADISON	07/01/23	July '23 Premiums 1565220	11-7-103-14.10 Insurance Benefits	17.87	226777	07/17/23
MADISON	07/01/23	July '23 Premiums 1565220	11-7-103-14.10 Insurance Benefits	23.95	226777	07/17/23
MADISON	07/01/23	July '23 Premiums 1565220	11-7-201-14.10 Police-Insurance Benefits	45.33	226777	07/17/23
MADISON	07/01/23	July '23 Premiums 1565220	11-7-101-14.10 GF-Insurance Benefits	41.45	226777	07/17/23
MADISON	07/01/23	July '23 Premiums 1565220	11-7-102-14.10 Finance-Insurance Benefit	44.19	226777	07/17/23
MADISON	07/01/23	July '23 Premiums 1565220	11-7-201-14.10 Police-Insurance Benefits	31.46	226777	07/17/23
MADISON	07/01/23	July '23 Premiums 1565220	11-7-101-14.10 GF-Insurance Benefits	20.05	226777	07/17/23
MADISON	07/01/23	July '23 Premiums 1565220	11-7-101-14.10 GF-Insurance Benefits	30.26	226777	07/17/23
MADISON	07/01/23	July '23 Premiums 1565220	11-7-601-14.10 Library-Insurance Benft	30.15	226777	07/17/23
MADISON	07/01/23	July '23 Premiums 1565220	11-2-011-09.00 Supplemental Life Ins.	57.50	226777	07/17/23
MADISON	07/01/23	July '23 Premiums 1565220	11-2-011-09.00 Supplemental Life Ins.	30.45	226777	07/17/23
MADISON	07/01/23	July '23 Premiums 1565220	11-2-011-09.00 Supplemental Life Ins.	101.50	226777	07/17/23
MARSTON	07/01/23	Website hosting 1746	11-7-601-25.00 Library-Computers	500.00	226778	07/17/23

Vendor	Invoice Date	Invoice Description Invoice Number	Account	Amount Paid	Check Number	Check Date
MVP	07/01/23	July 23 Premiums 18296214	11-7-201-14.10 Police-Insurance Benefits	2005.46	226779	07/17/23
MVP	07/01/23	July 23 Premiums 18296214	11-7-102-14.10 Finance-Insurance Benefit	713.69	226779	07/17/23
MVP	07/01/23	July 23 Premiums 18296214	11-2-011-14.10 Insurance Prem Liability	2457.63	226779	07/17/23
MVP	07/01/23	July 23 Premiums 18296214	11-7-201-14.10 Police-Insurance Benefits	1377.42	226779	07/17/23
MVP	07/01/23	July 23 Premiums 18296214	11-7-101-14.10 GF-Insurance Benefits	1427.38	226779	07/17/23
MVP	07/01/23	July 23 Premiums 18296214	11-7-101-14.10 GF-Insurance Benefits	713.69	226779	07/17/23
MVP	07/01/23	July 23 Premiums 18296214	11-7-601-14.10 Library-Insurance Benft	878.22	226779	07/17/23
NEFORESTR	06/30/23	June Additional Services I009115	11-7-105-25.00 Land Use-Consultant	350.00	226780	07/17/23
OREILLY	07/01/23	Police -Cleaning Supplies 5683-365060	11-7-201-52.00 Repairs and Supplies	63.95	226781	07/17/23
OREILLY	07/06/23	Fleetranner Belts 5683-365776	11-7-206-60.10 Vehicle Maintenance	35.20	226781	07/17/23
VTAGHUMAN	07/06/23	Payroll Transfer PR-07/06/23	11-2-011-07.00 Garnishments	139.40	226782	07/17/23
VTAGHUMAN	07/13/23	Payroll Transfer PR-07/13/23	11-2-011-07.00 Garnishments	139.40	226782	07/17/23
POSTMASTE	07/01/23	Library FY24 box renewal POBOX51923	11-7-601-21.00 Library-Postage	354.00	226783	07/17/23
POSTMASTE	07/01/23	Box renewal PO Box 550 POBOXFY24	11-7-101-21.00 GF-Postage	354.00	226783	07/17/23
PRIOR	06/30/23	Interlibrary 81682326	11-7-601-21.00 Library-Postage	113.30	226784	07/17/23
QUALITY	07/12/23	Postage, tax bills FY24 22240	11-7-101-21.00 GF-Postage	1127.70	226704	07/12/23
SECUR	07/01/23	MMH - 6/28/23 Shred 429048	11-7-101-20.00 GF-Office Supplies	22.00	226786	07/17/23
TDS	07/04/23	6/5/23-7/4/2023 6514JUNE23	11-7-303-31.00 1879 Telephone & Internet	40.95	226790	07/17/23
TJ PROPER	07/07/23	Spring Clean-up 23 6615	11-7-301-60.10 Building Maintenance	225.00	226791	07/17/23
TJ PROPER	07/07/23	Spring Clean-up 23 6615	11-7-601-62.10 Library-Building Maint.	175.00	226791	07/17/23
TJ PROPER	07/07/23	Spring Clean-up 23 6615	11-7-302-38.85 Town Parks	175.00	226791	07/17/23
TJ PROPER	07/07/23	Spring Clean-up 23 6615	11-7-302-38.85 Town Parks	200.00	226791	07/17/23
TJ PROPER	07/07/23	Spring Clean-up 23 6615	11-7-302-38.85 Town Parks	250.00	226791	07/17/23
TJ PROPER	07/07/23	Spring Clean-up 23 6615	11-7-303-60.00 1879 Maint. & Repairs	100.00	226791	07/17/23
TJ PROPER	07/07/23	Spring Clean-up 23 6615	11-7-302-38.85 Town Parks	350.00	226791	07/17/23

07/13/23

Town of Weathersfield Accounts Payable

01:02 pm

Check Warrant Report # 19677 Current Prior FY Invoices For Fund (General Fund)  
For Check Acct 1(General Fund) All check #s 07/01/23 To 07/17/23

dhanley

Vendor	Invoice Date	Invoice Description Invoice Number	Account	Amount Paid	Check Number	Check Date
TJ PROPER	07/07/23	TJ PROPERTY MANAGEMENT LL Spring Clean-up 23 6615	11-7-302-38.85 Town Parks	400.00	226791	07/17/23
VTEL	07/05/23	VTEL 7/5/23-8/4/23 Network Svc 7626700JUL23	11-7-303-31.00 1879 Telephone & Internet	50.00	226795	07/17/23
WBMASON	06/30/23	WB MASON CO INC June 2023 Summary Inv IS1566023	11-7-101-20.00 GF-Office Supplies	419.70	226796	07/17/23
Report Total				30329.23		



Vendor	Invoice Date	Invoice Description Invoice Number	Account	Amount Paid	Check Number	Check Date
AIRGAS	07/12/23	AIRGAS USA, LLC HWY-Cylinder Rentals 5500156602	12-7-101-52.00 Repairs & Supplies	79.00	226754	07/17/23
AWSI	07/12/23	AWSI DISA TUSTIN HWY - DOT follow up 581948	12-7-101-27.00 Training and Conferences	45.00	226757	07/17/23
BRENNTA	07/12/23	BRENNTAG LUBRICANTS Drum Deposit Credit BLN23-320589	12-7-101-52.00 Repairs & Supplies	-40.00	226760	07/17/23
BRENNTA	07/12/23	BRENNTAG LUBRICANTS HWY-Mobil trans BLN23-326543	12-7-101-52.00 Repairs & Supplies	123.71	226760	07/17/23
CERSOSIMA	06/17/23	CERSOSIMO INDUSTRIES, INC Ditch Stone 116012	12-1-010-99.00 Due From/To Other Funds	1505.00	226762	07/17/23
EYEMED	07/01/23	FIDELITY SECURITY LIFE IN July 2023 Premiums 165842622	12-7-101-14.10 HWY-Insurance Benefits	4.61	226803	07/17/23
EYEMED	07/01/23	FIDELITY SECURITY LIFE IN July 2023 Premiums 165842622	12-7-101-14.10 HWY-Insurance Benefits	8.70	226803	07/17/23
EYEMED	07/01/23	FIDELITY SECURITY LIFE IN July 2023 Premiums 165842622	12-7-101-14.10 HWY-Insurance Benefits	8.70	226803	07/17/23
EYEMED	07/01/23	FIDELITY SECURITY LIFE IN July 2023 Premiums 165842622	12-7-101-14.10 HWY-Insurance Benefits	12.76	226803	07/17/23
EYEMED	07/01/23	FIDELITY SECURITY LIFE IN July 2023 Premiums 165842622	12-7-101-14.10 HWY-Insurance Benefits	8.70	226803	07/17/23
EYEMED	07/01/23	FIDELITY SECURITY LIFE IN July 2023 Premiums 165842622	12-7-101-14.10 HWY-Insurance Benefits	12.76	226803	07/17/23
GORMAN	07/12/23	GORMAN GROUP, LLC 4294 Gal Summer Calcium 11012803	12-7-101-58.30 Chloride	4938.10	226769	07/17/23
GMP	07/12/23	GREEN MOUNTAIN POWER 80547200008 - June 2023 HWYJUNE23	12-7-101-30.00 Electricity	30.82	226771	07/17/23
LAWSON	07/12/23	LAWSON PRODUCTS, INC HWY-Flat Swivl Crimp Ftg 9310709013	12-7-101-52.00 Repairs & Supplies	80.73	226775	07/17/23
MADISON	07/01/23	MADISON NATIONAL LIFE INS July '23 Premiums 1565220	12-7-101-14.10 HWY-Insurance Benefits	48.25	226777	07/17/23
MADISON	07/01/23	MADISON NATIONAL LIFE INS July '23 Premiums 1565220	12-7-101-14.10 HWY-Insurance Benefits	39.96	226777	07/17/23
MADISON	07/01/23	MADISON NATIONAL LIFE INS July '23 Premiums 1565220	12-7-101-14.10 HWY-Insurance Benefits	36.91	226777	07/17/23
MADISON	07/01/23	MADISON NATIONAL LIFE INS July '23 Premiums 1565220	12-7-101-14.10 HWY-Insurance Benefits	36.91	226777	07/17/23
MADISON	07/01/23	MADISON NATIONAL LIFE INS July '23 Premiums 1565220	12-7-101-14.10 HWY-Insurance Benefits	38.51	226777	07/17/23
MADISON	07/01/23	MADISON NATIONAL LIFE INS July '23 Premiums 1565220	12-7-101-14.10 HWY-Insurance Benefits	45.13	226777	07/17/23
MVP	07/01/23	MVP HEALTH CARE July 23 Premiums 18296214	12-7-101-14.10 HWY-Insurance Benefits	713.69	226779	07/17/23
MVP	07/01/23	MVP HEALTH CARE July 23 Premiums 18296214	12-7-101-14.10 HWY-Insurance Benefits	1427.38	226779	07/17/23
MVP	07/01/23	MVP HEALTH CARE July 23 Premiums 18296214	12-7-101-14.10 HWY-Insurance Benefits	2005.46	226779	07/17/23
MVP	07/01/23	MVP HEALTH CARE July 23 Premiums 18296214	12-7-101-14.10 HWY-Insurance Benefits	713.69	226779	07/17/23
MVP	07/01/23	MVP HEALTH CARE July 23 Premiums 18296214	12-7-101-14.10 HWY-Insurance Benefits	1427.38	226779	07/17/23

07/13/23

Town of Weathersfield Accounts Payable

01:02 pm

Check Warrant Report # 19677 Current Prior FY Invoices For Fund (Highway Fund)

dhanley

For Check Acct 1(General Fund) All check #s 07/01/23 To 07/17/23

Vendor		Invoice Date	Invoice Description Invoice Number	Account	Amount Paid	Check Number	Check Date
MVP	MVP HEALTH CARE	07/01/23	July 23 Premiums 18296214	12-7-101-14.10 HWY-Insurance Benefits	2005.46	226779	07/17/23
OSGOOD	RALPH OSGOOD, INC.	07/12/23	HWY-ear on tilt bucket 31428	12-7-101-52.00 Repairs & Supplies	467.50	226785	07/17/23
SMI	SMITH, GARDNER	07/07/23	Trapping Beaver July 2023 JULY7BEAVER	12-7-101-45.00 Contract Work	225.00	226788	07/17/23
STPIERRE	ST. PIERRE INC.	06/30/23	HWY - 1" gravel blend 1013551	12-7-101-58.26 Gravel Purchase	2366.19	226789	07/17/23
STPIERRE	ST. PIERRE INC.	06/30/23	HWY - 1" gravel blend 1013551	12-1-010-99.00 Due From/To Other Funds	2899.08	226789	07/17/23
UIST	UNIFIRST CORPORATION	07/12/23	HWY - Uniforms 6/30/23 1070241060	12-7-101-15.20 HWY-Uniforms & Cleaning	142.82	226792	07/17/23
UIST	UNIFIRST CORPORATION	07/12/23	HWY - Uniforms 7/7//23 1070242755	12-7-101-15.20 HWY-Uniforms & Cleaning	142.82	226792	07/17/23
VALLEYNEW	VALLEY NEWS	07/12/23	HWY-Public Hearing TH-95 414416	12-7-101-23.50 Highway Advertising	133.20	226794	07/17/23
VALLEYNEW	VALLEY NEWS	06/10/23	HWY-Sealed Bids-Covered 822525	12-7-101-23.50 Highway Advertising	41.40	226794	07/17/23
Report Total					21775.33		

07/13/23  
01:02 pm

Town of Weathersfield Accounts Payable  
Check Warrant Report # 19677 Current Prior FY Invoices For Fund (Solid Waste)  
For Check Acct 1 (General Fund) All check #s 07/01/23 To 07/17/23

Vendor	Invoice Date	Invoice Description Invoice Number	Account	Amount Paid	Check Number	Check Date
ALV	07/12/23	ALVA WASTE SERVICES, LLC. glass container rental 58911	21-7-102-45.01 Recycling - Glass	281.30	226755	07/17/23
ALV	07/12/23	ALVA WASTE SERVICES, LLC. XFR-Pull Charge C&D 59080	21-7-101-45.10 C&D Tippage	6915.64	226755	07/17/23
ALV	07/12/23	ALVA WASTE SERVICES, LLC. MSW June '23 59081	21-7-101-45.05 Trash-Tippage	6571.59	226755	07/17/23
ALV	07/12/23	ALVA WASTE SERVICES, LLC. Single stream rec Jun'23 59082	21-7-102-45.00 Zero Sort contain &Tipp	5720.47	226755	07/17/23
BESTSEPTI	07/12/23	BEST SEPTIC SERVICE LLC July '23 - Transfer St 41113	21-7-101-45.00 Rental - Port-a-Potty	110.00	226758	07/17/23
EYEMED	07/01/23	FIDELITY SECURITY LIFE IN July 2023 Premiums 165842622	21-7-101-14.10 Insurance Benefits	4.61	226803	07/17/23
GMP	07/12/23	GREEN MOUNTAIN POWER 6/5-7/5/23 #200009 TSJUNE23	21-7-101-30.00 Electricity	32.73	226771	07/17/23
MADISON	07/01/23	MADISON NATIONAL LIFE INS July '23 Premiums 1565220	21-7-101-14.10 Insurance Benefits	-28.21	226777	07/17/23
MADISON	07/01/23	MADISON NATIONAL LIFE INS July '23 Premiums 1565220	21-7-101-14.10 Insurance Benefits	23.84	226777	07/17/23
Report Total				----- 19631.97 =====		

07/13/23  
01:02 pm

Town of Weathersfield Accounts Payable  
Check Warrant Report # 19677 Current Prior FY Invoices For Fund (Proctor Library)  
For Check Acct 1(General Fund) All check #s 07/01/23 To 07/17/23

Page 1 of 1  
dhanley

Vendor	Invoice Date	Invoice Description	Account	Amount Paid	Check Number	Check Date
PARKER	07/01/23	UNREEL GRAHAM PARKER Meeting House Perf 7/29 7-2023	13-7-101-11.02 Fundraising Expenses	800.00	226808	07/17/23
Report Total				800.00		

07/13/23

Town of Weathersfield Accounts Payable

01:02 pm

Check Warrant Report # 19677 Current Prior FY Invoices For Fund (Special Revenue)

dhanley

For Check Acct 1(General Fund) All check #s 07/01/23 To 07/17/23

Vendor	Invoice Date	Invoice Description	Account	Amount Paid	Check Number	Check Date
SHI	07/03/23	SHI INTERNATIONAL CORP. Police - L Tron Microphon	15-7-201-15.03	503.43	226787	07/17/23
		B17068710	Police E-Ticket Grant			
Report Total				503.43		

07/13/23  
01:18 pm

Town of Weathersfield Payroll  
Check Warrant Report #19826  
Check date 07/06/23 to 07/06/23 Departments 111 to 111

Page 1 of 1  
dhanley

Employee Number	Employee Name		Check Number	Check Date	Net Amount	Elec Amount
BALLAM	BALLAM, MARION J.	E	16474	07/06/23	0.00	505.43
DANGOF	DANGO, FLORA ANN	E	16477	07/06/23	0.00	840.33
DANIELSWI	DANIELS, WILLIAM J.	E	16478	07/06/23	0.00	1201.12
DAY	STILLSON, DIANA L.		48219	07/06/23	83.20	0.00
DIPIETRO	DIPIETRO, ALICIA	E	16479	07/06/23	0.00	141.68
ESTYJOSH	ESTY, JOSHUA W.	E	16481	07/06/23	0.00	86.36
GRAHAMJ	GRAHAM, JOHN J.	E	16482	07/06/23	0.00	386.54
GULNICKB	GULNICK, BRANDON W.	E	16483	07/06/23	0.00	1209.43
HANLEY	HANLEY, DEBORAH D.	E	16484	07/06/23	0.00	1733.18
HIERCA	HIER, CAROLYN A.	E	16485	07/06/23	0.00	53.50
HIERS	HIER, STEVE A.	E	16486	07/06/23	0.00	325.31
PRINCE	PRINCE, RYAN C.	E	16490	07/06/23	0.00	889.13
SAVAGE	SAVAGE, OLIVIA I.	E	16492	07/06/23	0.00	405.85
SAVAGE	SAVAGE, OLIVIA I.	E	16493	07/06/23	0.00	55.41
Total of 2 items for SAVAGE					0.00	461.26
SMITH	SMITH, STEVEN		48218	07/06/23	202.53	0.00
TERRILL	TERRILL, SUSANNE	E	16495	07/06/23	0.00	947.33
THOMASB	THOMAS, BARBARA A.	E	16496	07/06/23	0.00	133.94
					285.73	8914.54

\*\*\*9,200.27

07/13/23  
11:46 am

Town of Weathersfield Payroll  
Check Warrant Report #19820  
Check date 07/13/23 to 07/13/23 Departments 111 to 111

Page 1 of 1  
dhanley

Employee Number	Employee Name		Check Number	Check Date	Net Amount	Elec Amount
BALLAM	BALLAM, MARION J.	E	16500	07/13/23	0.00	454.80
DANGOF	DANGO, FLORA ANN	E	16503	07/13/23	0.00	840.33
DANIELSWI	DANIELS, WILLIAM J.	E	16504	07/13/23	0.00	1748.73
DIPIETRO	DIPIETRO, ALICIA	E	16505	07/13/23	0.00	141.68
ESTYJOSH	ESTY, JOSHUA W.	E	16507	07/13/23	0.00	29.14
GRAHAMJ	GRAHAM, JOHN J.	E	16508	07/13/23	0.00	228.30
GULNICKB	GULNICK, BRANDON W.	E	16509	07/13/23	0.00	1178.60
HANLEY	HANLEY, DEBORAH D.	E	16510	07/13/23	0.00	727.51
HIERS	HIER, STEVE A.	E	16511	07/13/23	0.00	325.31
PRINCE	PRINCE, RYAN C.	E	16515	07/13/23	0.00	889.13
SAVAGE	SAVAGE, OLIVIA I.	E	16517	07/13/23	0.00	440.08
SMITH	SMITH, STEVEN		48222	07/13/23	202.53	0.00
TERRILL	TERRILL, SUSANNE	E	16519	07/13/23	0.00	947.33
THOMASB	THOMAS, BARBARA A.	E	16520	07/13/23	0.00	198.57
					202.53	8149.51

\*\*\*8,352.04

07/13/23  
11:47 am

Town of Weathersfield Payroll  
Check Warrant Report #19823  
Check date 07/06/23 to 07/06/23 Departments 121 to 121

Page 1 of 1  
dhanley

Employee Number	Employee Name	Check Number	Check Date	Net Amount	Elec Amount
BEARSED	BEARSE, DAVID E.	E 16475	07/06/23	0.00	837.53
ESTYJO	ESTY, JOHN W.	E 16480	07/06/23	0.00	862.63
HUNTDON	HUNTLEY, DONALD A.	E 16487	07/06/23	0.00	727.23
LONGTIN	LONGTIN, ALEXANDER J.	E 16488	07/06/23	0.00	519.53
MOORER	MOORE, RAY A.	E 16489	07/06/23	0.00	780.32
STAPLETON	STAPLETON, RAY E.	E 16494	07/06/23	0.00	874.82
				-----	-----
				0.00	4602.06
				=====	=====

\*\*\*4,602.06



07/13/23  
11:47 am

Town of Weathersfield Payroll  
Check Warrant Report #19822  
Check date 07/13/23 to 07/13/23 Departments 121 to 121

Page 1 of 1  
dhanley

Employee Number	Employee Name		Check Number	Check Date	Net Amount	Elec Amount
BEARSED	BEARSE, DAVID E.	E	16501	07/13/23	0.00	741.40
ESTYJO	ESTY, JOHN W.	E	16506	07/13/23	0.00	864.44
HUNTDON	HUNTLEY, DONALD A.	E	16512	07/13/23	0.00	706.65
LONGTIN	LONGTIN, ALEXANDER J.	E	16513	07/13/23	0.00	517.96
MOORER	MOORE, RAY A.	E	16514	07/13/23	0.00	786.35
STAPLETON	STAPLETON, RAY E.	E	16518	07/13/23	0.00	874.82
					-----	-----
					0.00	4491.62
					=====	=====

\*\*\*4,491.62

07/13/23  
11:48 am

Town of Weathersfield Payroll  
Check Warrant Report #19825  
Check date 07/06/23 to 07/06/23 Departments 211 to 211

Page 1 of 1  
dhanley

Employee Number	Employee Name	Check Number	Check Date	Net Amount	Elec Amount
BARTON	BARTON, JEREMY F.	48217	07/06/23	297.59	0.00
WATERST	WATERS, TYLER M.	E 16499	07/06/23	0.00	572.65
				-----	-----
				297.59	572.65
				=====	=====

\*\*\*\*\*870.24

07/13/23  
01:25 pm

Town of Weathersfield Payroll  
Check Warrant Report #19830  
Check date 07/13/23 to 07/13/23 Departments 211 to 211

Page 1 of 1  
dhanley

Employee Number	Employee Name	Check Number	Check Date	Net Amount	Elec Amount
BARTON	BARTON, JEREMY F.	48221	07/13/23	266.69	0.00
WATERST	WATERS, TYLER M.	E 16522	07/13/23	0.00	573.93
				-----	-----
				266.69	573.93
				=====	=====

\*\*\*\*\*840.62

07/13/23  
01:21 pm

Town of Weathersfield Payroll  
Check Warrant Report #19829  
Check date 07/06/23 to 07/06/23 Departments 131 to 131

Page 1 of 1  
dhanley

Employee Number	Employee Name		Check Number	Check Date	Net Amount	Elec Amount
COLEMAN	COLEMAN, GLENNA J.	E	16476	07/06/23	0.00	167.70
RICHARDMA	RICHARDSON, MARK P.	E	16491	07/06/23	0.00	763.76
TOPOLSKI	TOPOLSKI, JUDITH A.	E	16498	07/06/23	0.00	195.53
					-----	-----
					0.00	1126.99
					=====	=====

\*\*\*1,126.99

07/13/23  
01:20 pm

Town of Weathersfield Payroll  
Check Warrant Report #19828  
Check date 07/13/23 to 07/13/23 Departments 131 to 131

Page 1 of 1  
dhanley

Employee Number	Employee Name		Check Number	Check Date	Net Amount	Elec Amount
COLEMAN	COLEMAN, GLENNA J.	E	16502	07/13/23	0.00	167.70
RICHARDMA	RICHARDSON, MARK P.	E	16516	07/13/23	0.00	817.48
TOPOLSKI	TOPOLSKI, JUDITH A.	E	16521	07/13/23	0.00	195.53
					-----	-----
					0.00	1180.71
					=====	=====

\*\*\*1,180.71

07/13/23  
11:48 am

Town of Weathersfield Payroll  
Check Warrant Report #19824  
Check date 07/13/23 to 07/13/23 Departments 131 to 131

Page 1 of 1  
dhanley

Employee Number	Employee Name		Check Number	Check Date	Net Amount	Elec Amount
COLEMAN	COLEMAN, GLENNA J.	E	16502	07/13/23	0.00	167.70
RICHARDMA	RICHARDSON, MARK P.	E	16516	07/13/23	0.00	817.48
TOPOLSKI	TOPOLSKI, JUDITH A.	E	16521	07/13/23	0.00	195.53
					-----	-----
					0.00	1180.71
					=====	=====

\*\*\*1,180.71